Met Office

Daily weather summary | August 2019

Monthly weather summary collated on the 11 September 2019 16:11 pm

Product designed by the Met Office National Climate Information Centre (NCIC) in collaboration with The National Meteorological Library and Archive (NMLA).

Met Office and the Met Office logo are registered trademarks. © Crown copyright 2019

Daily Weather Summaries for August 2019

If you have any questions or feedback about this product or wish to obtain further data please contact the Met Office.

This document contains daily weather summaries for each day of August 2019. The Met Office National Meteorological Library and Archive holds a continuous record of daily weather summaries or daily weather reports from 1860, and these daily weather summaries form a continuation of that series.

The purpose of each summary is to provide an overview of the weather conditions across the UK on that day, with the historical emphasis mainly based on observations from surface network of weather stations, although the format has varied over the decades. While the emphasis remains on observations from the surface network, the current daily weather summaries supplement these by including satellite and rain-radar imagery to provide a more complete overview. The current format of the daily weather summaries is as follows:

1. Text summary of the main characteristics of the weather during the day, written by an operational meteorologist in the Met Office operations centre.
2. Table of daily extremes for the UK for key climate variables including temperature, rainfall, sunshine and gust speeds.
3. Overview of the synoptic situation at 00 and 12 UTC comprising: analysis charts showing the surface pressure pattern and associated weather fronts; North Atlantic and European infra-red satellite images showing cloud-cover; combined infra-red and rain-radar images of the UK; maps of wind speed and direction at 00 and 12 UTC; observations of pressure, wind speed and direction, cloud cover, air and dewpoint temperature at selected UK and European stations in data tables.
4. UK maps of key climate variables from observing stations including maximum, minimum and grass minimum temperature, rainfall, sunshine, gust speed and snow.
5. Further guidance notes

If you spot any data errors or omissions in this product please contact the Met Office.

Monthly summary collated 11/09/2019 16:11 Product designed by the Met Office National Climate Information Centre working with the Library and Archive.

Met Office Crown Copyright

Station Network Maps

This issue of the daily weather summary provides data for the following UK and European locations (Reykjavic (5) also included):

Daily Weather Summary for Thursday 01 August 2019

This day's summary created 08/08/2019 03:00

Summary of the UK Weather for Thursday 01 August 2019

During the early hours of Thursday, many of the showers eased leaving a largely dry picture with lengthy clear spells. With light winds across most of the country, some low cloud, mist and patchy fog developed in places towards the morning and it turned chilly in the west and southwest. It remained slightly breezier along some North Sea coasts though, which fed a few showers into parts of eastern England throughout. Any mist and fog quickly cleared during the morning although some parts remained fairly cloudy well into the morning. The cloud broke up to give some warm spell of sunshine for many during the day but from late morning this sparked a few showers. These showers developed further during the afternoon, especially across western, central and southern Scotland and well as northwest England, the Midlands and East Anglia. In places these became rather heavy with thunder across Scotland and northwest England. The showers began to ease through the evening leaving a largely dry and fine end to the day. Temperatures were close to average for early August, but it felt warm in the sunshine.

Daily Extremes

Highest Maximum	**26.1°C** Pershore (Hereford & Worcester, 35mAMSL)
Lowest Maximum	**15.6°C** Fair Isle (Shetland, 57mAMSL)
Highest Minimum	**16.9°C** Crosby (Merseyside, 9mAMSL)
Lowest Minimum	**5.1°C** Lough Navar Forest (Fermanagh, 126mAMSL)
Lowest Grass Minimum	**3.2°C** Lough Navar Forest (Fermanagh, 126mAMSL)
Most Rainfall	**19.8mm** Amlaird Filters No 2 (Ayrshire, 178mAMSL)
Most Sunshine	**13.4hr** Aberdaron (Gwynedd, 95mAMSL)
Highest Gust	**26Kt 30mph** Bridlington Mrsc (Humberside, 15mAMSL) also Donna Nook No 2 (Lincolnshire, 8mAMSL)
Highest Gust (mountain)	**25Kt 29mph** Great Dun Fell No 2 (Cumbria, 847mAMSL)
Greatest Snow Depth at 0900 UTC	No non-zero values

mAMSL refers to station elevation in metres above mean sea level

Daily Weather Summary for Thursday 01 August 2019

North Atlantic and Europe analysis charts and satellite images at 0000 UTC

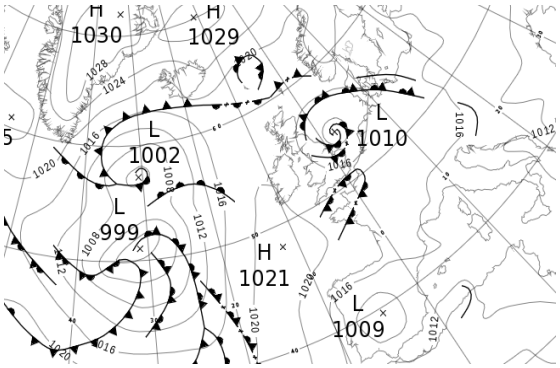



North Atlantic and Europe analysis charts and satellite images at 1200 UTC

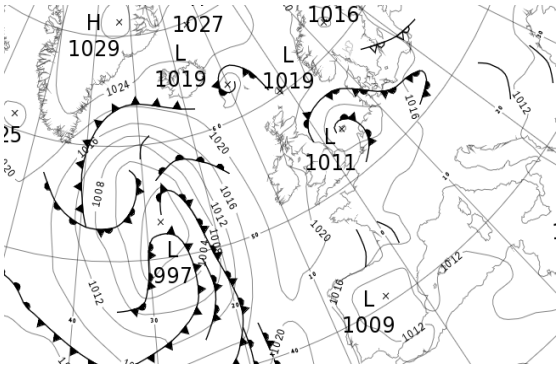



All satellite imagery copyright Met Office and EUMETSAT (European Organisation for the Exploitation of Meteorological Satellites). These show infra-red images from the geostationary MSG satellite. The rainfall rates are derived from both rain-radar and satellite data.

Daily Weather Summary for Thursday 01 August 2019

UK satellite and rain-radar precipitation rates at (L) 0000 and (R) 1200 UTC



UK wind speed and direction at (L) 0000 and (R) 1200 UTC

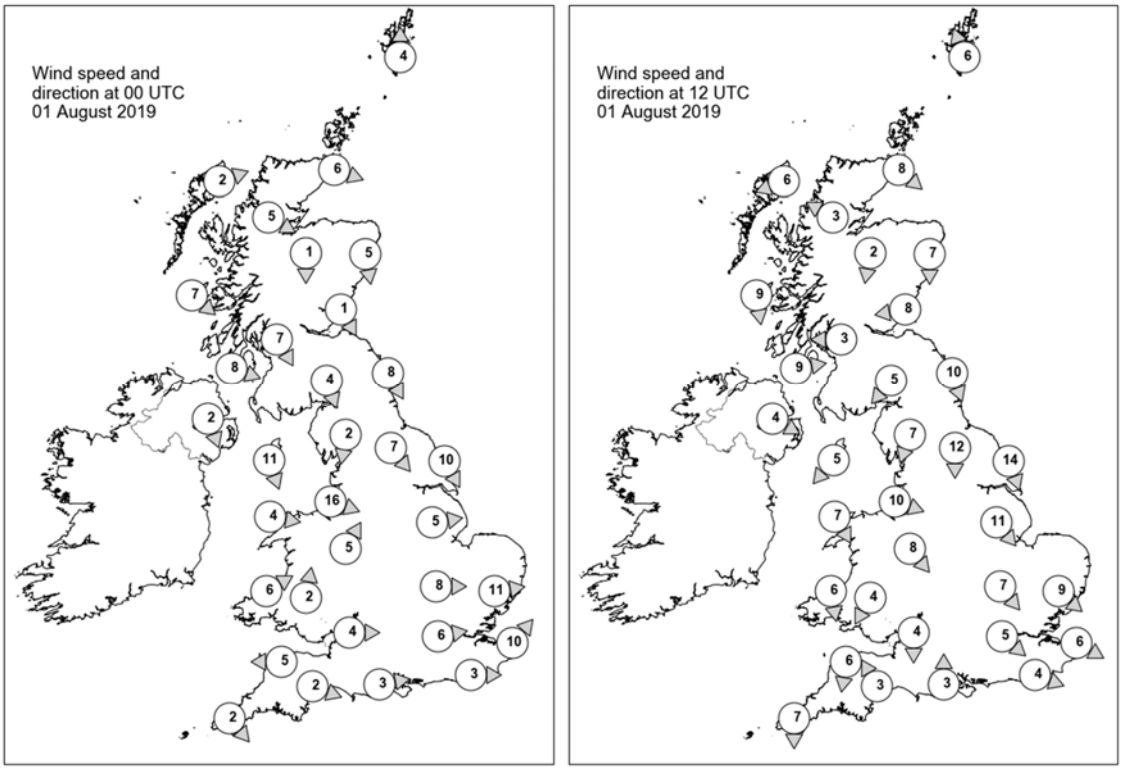

Daily Weather Summary for Thursday 01 August 2019

Selected UK readings at (L) 0000 and (R) 1200 UTC

STATIONS		0000 UTC						1200 UTC					
NO	SITE	PRESS	WDIR	WSPD	CLOUD	TEMP	TDEW	PRESS	WDIR	WSPD	CLOUD	TEMP	TDEW
1	Lerwick	1016.0	S	4	9	14.7	14.6	1019.7	SSE	6	7	15.7	14.0
2	Wick	1016.6	WNW	6	8	14.1	14.0	1020.5	NW	8	7	17.4	13.3
3	Stornoway	1017.6	WSW	2	8	15.0	13.5	1021.3	ENE	6	8	16.4	13.3
4	Loch Glascarnoch	1017.8	WNW	5	8	12.8	12.1	1020.8	ESE	3	8	16.2	12.6
5	Aviemore	1016.6	N	1	8	15.0	14.1	1020.4	N	2	8	16.2	12.7
6	Dyce	1016.3	N	5	8	15.2	14.3	1020.1	N	7	8	16.8	14.0
7	Tulloch Bridge	-	-	-	-	-	-	-	-	-	-	-	-
8	Tiree	1017.7	NW	7	8	15.0	13.6	1020.6	N	9	7	17.8	15.5
9	Leuchars	1016.0	NNW	1	8	15.6	14.5	1019.9	E	8	7	17.7	14.2
10	Bishopton	1016.2	NNW	7	8	15.3	14.9	1018.9	E	3	1	21.7	15.0
11	Machrihanish	1017.4	WNW	8	8	14.2	13.1	1019.8	W	9	8	16.5	14.6
12	Boulmer	1014.7	NNW	8	8	16.9	16.4	1018.8	NNW	10	8	17.3	15.5
13	Eskdalemuir	1016.1	NNW	4	7	13.5	12.6	1018.6	NE	5	6	20.6	14.2
14	Aldergrove	1018.1	NNW	2	7	13.4	12.5	1019.9	WNW	4	1	19.2	12.4
15	Shap	1015.7	N	2	8	14.3	14.2	1018.8	NNE	7	8	18.5	14.2
16	Leeming	1014.4	NW	7	5	15.6	14.1	1018.0	N	12	4	20.2	14.8
17	Ronaldsway	1016.9	NNW	11	2	14.5	12.1	1019.2	NE	5	2	20.2	14.3
18	Bridlington	1012.0	NNW	10	8	16.6	16.0	1016.3	NNW	14	4	20.1	15.8
19	Crosby	1015.9	WNW	16	8	17.1	15.7	1019.1	WNW	10	7	19.4	16.1
20	Valley	1017.6	W	4	7	14.2	13.0	1019.8	NNW	7	4	18.3	13.4
21	Waddington	1013.9	W	5	5	15.6	15.2	1016.6	NW	11	4	21.7	15.1
22	Shawbury	1016.2	SSW	5	7	15.1	13.3	1018.4	NW	8	4	19.7	15.3
23	Weybourne	-	-	-	-	-	-	-	-	-	-	-	-
24	Bedford	1015.1	W	8	8	-	-	1017.1	NW	7	7	-	-
25	Aberporth	1017.8	WSW	6	0	14.5	11.9	1019.8	N	6	1	17.6	13.8
26	Sennybridge	1018.4	S	2	3	9.2	8.7	1018.9	NNE	4	7	19.0	13.7
27	Wattisham	1014.2	W	11	7	16.7	13.5	1016.7	NW	9	6	20.2	14.4
28	Almondsbury	1017.1	W	4	8	14.9	12.6	1018.6	N	4	7	20.4	14.8
29	Heathrow	1016.0	W	6	4	16.4	11.4	1018.0	NW	5	7	21.3	14.0
30	Manston	1015.6	SW	10	8	16.1	14.6	1017.4	WNW	6	3	21.4	14.1
31	Chivenor	1018.1	E	5	0	12.0	10.7	1018.9	N	6	0	21.8	13.9
32	Exeter	1017.8	WNW	2	0	9.9	7.9	1018.5	SSE	3	8	21.2	14.1
33	Herstmonceux	1016.6	W	3	1	15.7	15.2	1018.1	WNW	4	8	19.6	14.1
34	Hurn	1017.2	W	3	0	13.7	9.3	1018.5	S	3	8	20.5	13.6
35	Camborne	1018.5	NW	2	3	14.4	13.9	1019.4	N	7	5	17.5	15.2

Daily Weather Summary for Thursday 01 August 2019

Selected European readings at (L) 0000 and (R) 1200 UTC

STATIONS		0000 UTC						1200 UTC					
NO	SITE	PRESS	WDIR	WSPD	CLOUD	TEMP	TDEW	PRESS	WDIR	WSPD	CLOUD	TEMP	TDEW
1	Murmansk	1015.9	SSW	2	8	8.0	6.0	1013.9	NNE	8	8	9.1	7.4
2	Helsinki	1015.7	NE	8	3	11.6	6.8	1014.2	NNE	6	4	17.2	4.4
3	Stockholm	1019.2	N	6	-	12.5	9.1	1016.4	NNW	10	-	20.0	8.3
4	Oslo	1020.1	NE	4	-	14.5	9.9	1018.0	SSW	4	6	21.8	11.5
5	Reykjavik	1019.4	ENE	2	7	14.3	8.7	1022.1	W	4	4	15.1	9.3
6	Moscow	1007.4	NW	2	7	11.7	8.7	1008.6	NW	4	8	15.0	8.6
7	Kiev	1013.8	-	0	0	13.2	8.2	1014.1	NW	4	8	17.6	9.0
8	Warsaw	1015.8	ENE	4	7	17.6	8.8	1014.7	NW	6	7	23.0	9.8
9	Berlin	1017.2	NW	4	-	16.2	15.3	1016.3	WNW	4	-	23.4	13.3
10	De Bilt	1016.0	S	6	3	15.9	11.4	1016.0	SW	8	8	20.0	17.0
11	Dublin	1018.6	WNW	8	3	12.8	11.5	1020.4	N	4	6	19.4	11.7
12	Cork	1019.8	NW	10	1	12.4	9.4	1020.0	ESE	6	5	19.7	12.4
13	Sofia	1011.6	-	0	2	19.6	18.0	1012.0	SW	8	7	23.4	18.9
14	Belgrade	1012.1	S	2	0	23.5	20.5	1014.1	W	4	3	28.9	18.9
15	Budapest	1014.1	WNW	6	-	22.5	18.1	1013.6	NW	6	-	28.6	16.8
16	Prague	1017.6	SW	2	-	16.0	15.3	1015.4	N	4	4	25.7	9.3
17	Munich	1018.8	S	4	1	15.7	14.5	1015.6	NNW	4	8	22.8	11.7
18	Strasbourg	1019.8	SE	3	-	12.9	9.3	1017.0	N	5	-	25.8	9.2
19	Paris	1018.5	SW	3	6	18.7	10.5	1017.0	ESE	4	6	25.7	10.3
20	Jersey	1018.7	WNW	7	8	15.9	13.3	1018.9	W	7	3	19.4	11.5
21	Milan	-	-	-	-	-	-	1014.2	SSE	4	-	30.1	19.0
22	Marseille	1014.6	NW	8	-	21.9	11.3	1014.6	S	14	-	29.0	18.1
23	Bordeaux	1018.7	NNE	6	8	17.9	11.2	1016.4	SW	3	-	22.4	15.7
24	Rome	-	-	-	-	-	-	1014.4	S	12	0	29.9	20.1
25	Ajaccio	1015.2	NE	7	-	17.9	14.0	1014.2	SW	8	-	28.5	22.0
26	Barcelona	1016.2	N	6	1	23.4	18.5	1013.7	E	16	1	30.5	11.4
27	Majorca	1014.8	E	7	4	23.8	18.2	1010.9	SSW	13	1	34.1	20.5
28	Madrid	1010.8	SE	8	5	25.0	15.3	1009.2	SSW	5	1	31.4	12.2
29	Lisbon	1014.0	-	-	-	19.1	13.9	1015.3	-	-	-	27.2	14.9
30	Athens	1008.9	N	1	-	26.0	18.1	1008.6	N	6	1	36.0	14.4
31	Malta	-	-	-	-	-	-	1014.8	E	2	0	33.3	20.7
32	Gibraltar	1013.4	E	9	8	21.3	19.1	1013.9	ENE	8	7	25.9	20.5

Daily Weather Summary for Thursday 01 August 2019

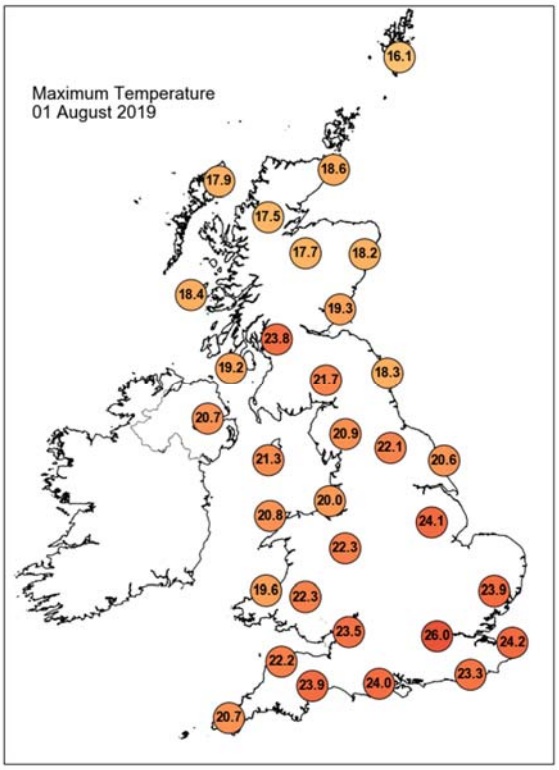

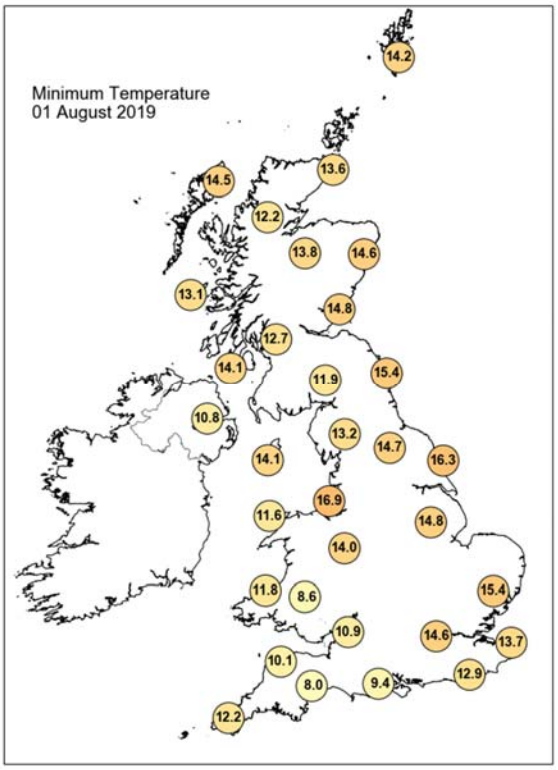

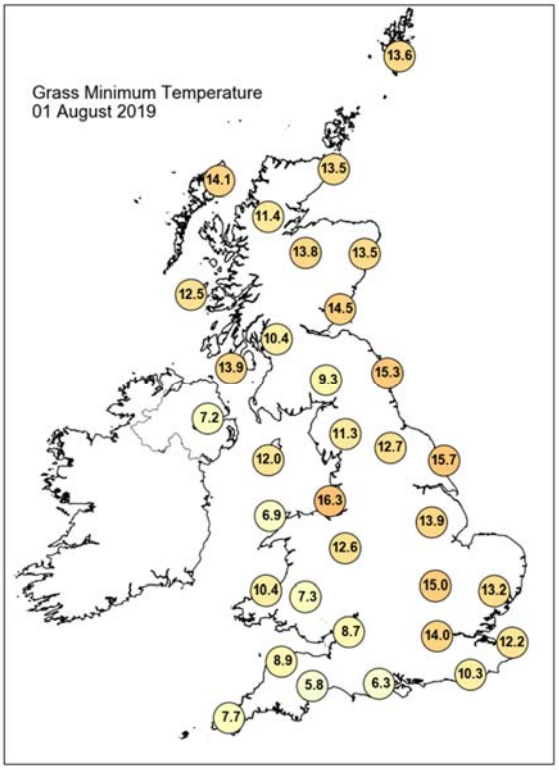

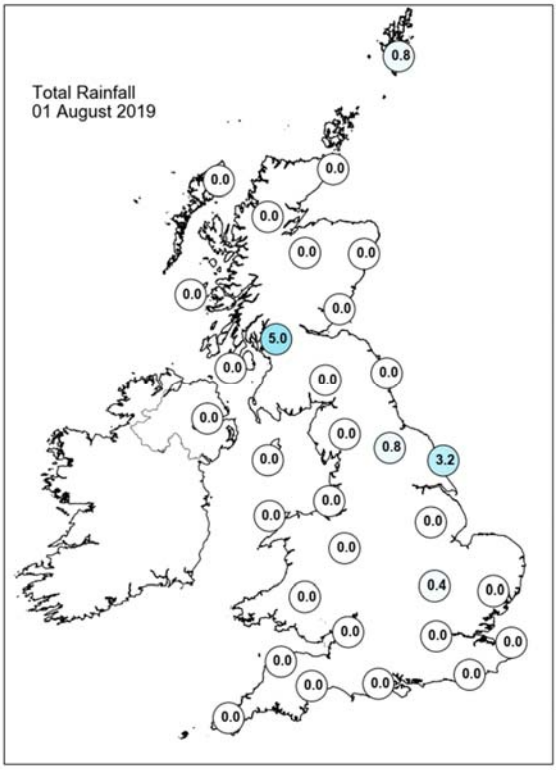

Daily Weather Summary for Thursday 01 August 2019

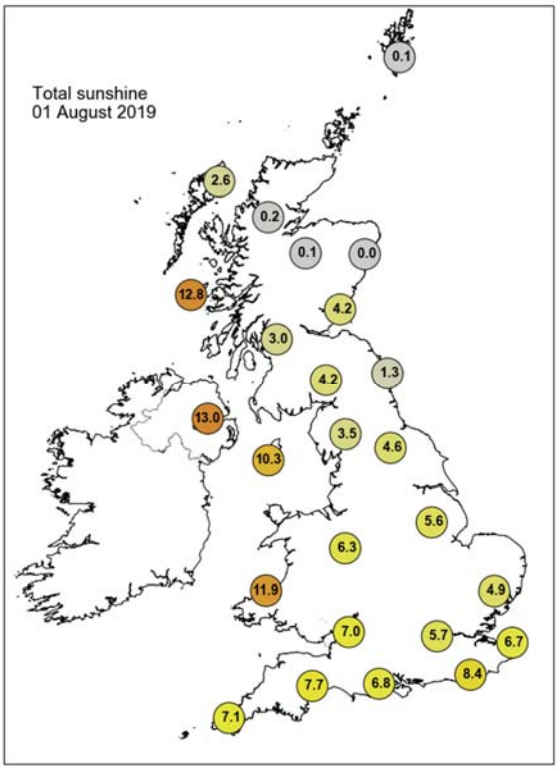

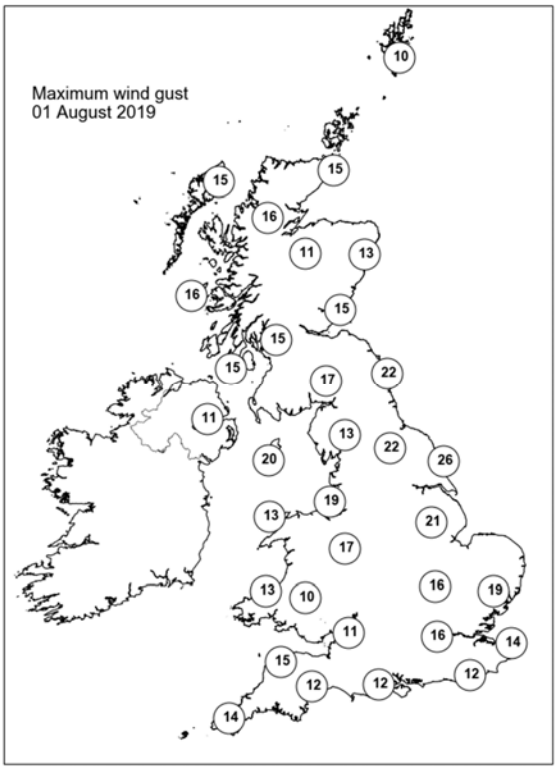

None of the selected stations observed a day of sleet or snow falling or non-zero snow depth at 0900 UTC.

Daily Weather Summary for Friday 02 August 2019

This day's summary created 09/08/2019 03:00

Summary of the UK Weather for Friday 02 August 2019

Most parts of the UK were dry through the early part of Friday, although a few light showers continued to feed down North Sea coasts at times. Inland, there was fairly widespread low cloud, mist and some patches of fog making for a murky end to the night. Some clear spells hung on across western areas though, where it turned chilly in some rural areas by morning. A grey and misty start to the morning across England and Wales, but the low cloud lifted by mid morning with some warm sunshine developing, particularly in the west. Scattered showers developed through the morning across northeast England and the Scottish Borders, with isolated showers developing elsewhere in the afternoon, these locally heavy over parts of south Wales and Cornwall. Northern Ireland remained dry and largely sunny.

Daily Extremes

Highest Maximum	**26.4°C** Gosport, Fleetlands (Hampshire, 1mAMSL)
Lowest Maximum	**16.5°C** Inverbervie No 2 (Kincardineshire, 134mAMSL)
Highest Minimum	**17.0°C** Bognor Regis (West Sussex, 7mAMSL)
Lowest Minimum	**5.5°C** Lough Navar Forest (Fermanagh, 126mAMSL)
Lowest Grass Minimum	**4.1°C** Lough Navar Forest (Fermanagh, 126mAMSL)
Most Rainfall	**11.8mm** Kinlochewe (Ross & Cromarty, 25mAMSL)
Most Sunshine	**13.2hr** Preston, Cove House (Dorset, 44mAMSL)
Highest Gust	**21Kt 24mph** Plymouth, Mountbatten (Devon, 50mAMSL)
Highest Gust (mountain)	**19Kt 22mph** Great Dun Fell No 2 (Cumbria, 847mAMSL)
Greatest Snow Depth at 0900 UTC	No non-zero values

mAMSL refers to station elevation in metres above mean sea level

Daily Weather Summary for Friday 02 August 2019

North Atlantic and Europe analysis charts and satellite images at 0000 UTC

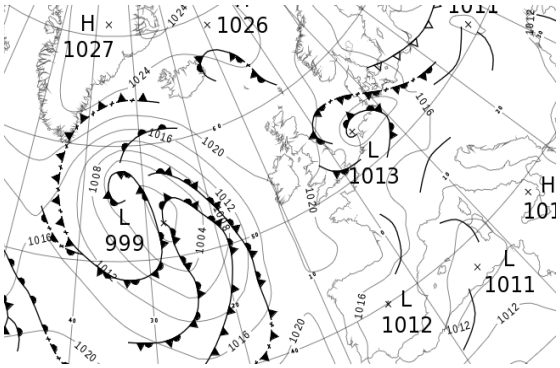



North Atlantic and Europe analysis charts and satellite images at 1200 UTC

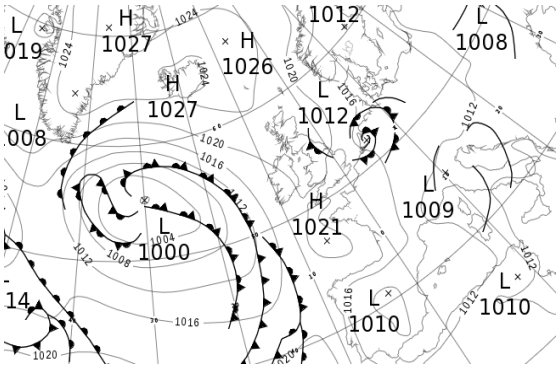



All satellite imagery copyright Met Office and EUMETSAT (European Organisation for the Exploitation of Meteorological Satellites). These show infra-red images from the geostationary MSG satellite. The rainfall rates are derived from both rain-radar and satellite data.

Daily Weather Summary for Friday 02 August 2019

UK satellite and rain-radar precipitation rates at (L) 0000 and (R) 1200 UTC

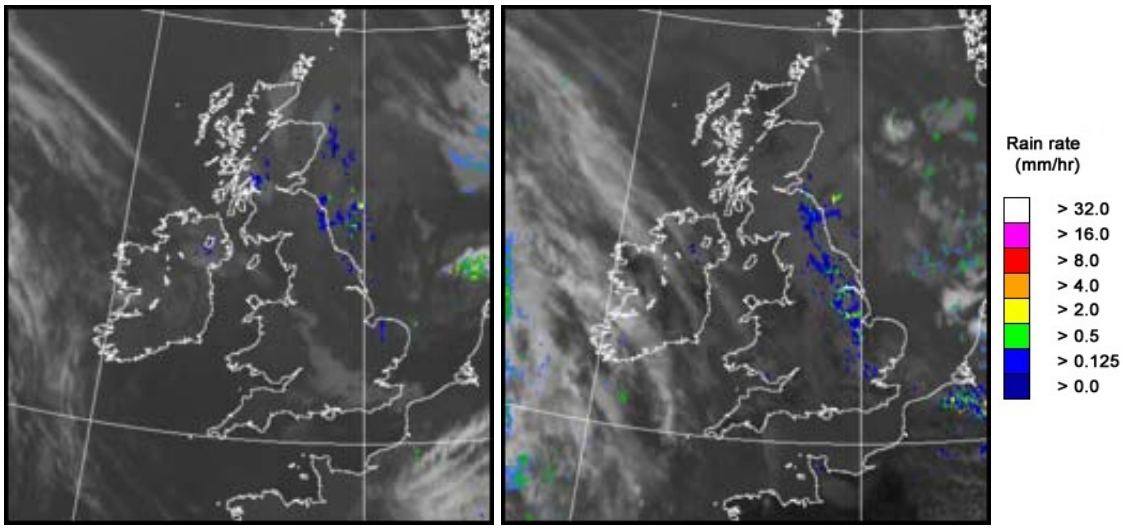

UK wind speed and direction at (L) 0000 and (R) 1200 UTC

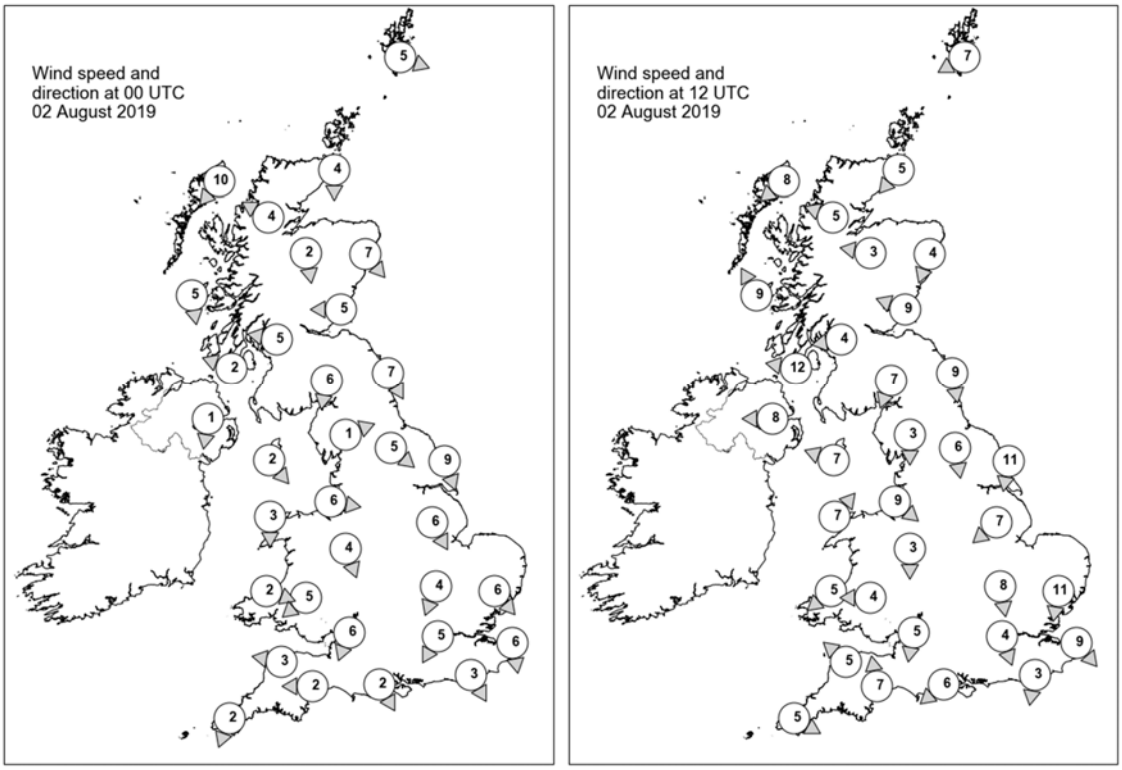

Daily Weather Summary for Friday 02 August 2019

Selected UK readings at (L) 0000 and (R) 1200 UTC

STATIONS		0000 UTC						1200 UTC					
NO	SITE	PRESS	WDIR	WSPD	CLOUD	TEMP	TDEW	PRESS	WDIR	WSPD	CLOUD	TEMP	TDEW
1	Lerwick	1021.7	WNW	5	8	14.4	14.2	1021.5	ENE	7	5	17.2	14.3
2	Wick	1022.5	N	4	8	12.8	12.5	1022.5	NE	5	8	16.0	13.6
3	Stornoway	1022.3	NE	10	6	14.8	12.9	1022.3	NE	8	7	17.4	14.6
4	Loch Glascarnoch	1022.6	ESE	4	8	14.2	12.2	1021.3	ESE	5	4	20.5	13.4
5	Aviemore	1022.3	N	2	8	14.5	11.9	1021.7	E	3	4	18.7	10.7
6	Dyce	1021.9	NW	7	8	15.0	13.0	1022.2	NNE	4	8	17.1	12.7
7	Tulloch Bridge	-	-	-	-	-	-	-	-	-	-	-	-
8	Tiree	1021.1	N	5	0	13.2	12.7	1021.7	SSE	9	3	17.9	14.7
9	Leuchars	1021.9	E	5	8	15.4	13.6	1022.3	ESE	9	8	17.5	13.2
10	Bishopton	1021.7	E	5	8	15.9	13.7	1021.6	E	4	8	21.1	13.9
11	Machrihanish	1020.9	ESE	2	7	13.0	12.5	1021.2	E	12	2	20.9	13.1
12	Boulmer	1020.7	NNW	7	8	15.9	15.5	1021.4	N	9	8	18.0	16.2
13	Eskdalemuir	1021.9	N	6	8	14.3	12.6	1021.5	NNE	7	7	18.3	12.0
14	Aldergrove	1021.1	N	1	0	12.8	12.3	1021.0	E	8	4	20.2	14.7
15	Shap	1021.7	WSW	1	0	9.8	9.4	1021.1	N	3	8	18.6	14.1
16	Leeming	1020.5	NW	5	7	15.1	14.0	1021.4	N	6	7	16.6	15.0
17	Ronaldsway	1020.4	NW	2	2	15.5	13.1	1021.2	ESE	7	1	19.6	13.8
18	Bridlington	1018.7	NNW	9	5	16.6	15.5	1020.3	N	11	7	20.1	15.6
19	Crosby	1020.3	W	6	8	17.1	15.8	1020.7	NW	9	1	20.8	15.2
20	Valley	1020.3	N	3	0	13.1	11.9	1020.6	SW	7	2	19.7	13.2
21	Waddington	1019.4	NNW	6	1	15.4	14.5	1020.0	NE	7	7	20.4	13.7
22	Shawbury	1020.3	NNW	4	1	14.2	13.3	1020.4	N	3	3	20.4	13.8
23	Weybourne	-	-	-	-	-	-	-	-	-	-	-	-
24	Bedford	1019.2	NNE	4	0	-	-	1019.7	N	8	7	-	-
25	Aberporth	1020.2	WNW	2	0	14.3	13.8	1020.2	NE	5	0	20.2	15.4
26	Sennybridge	1020.2	NE	5	1	15.1	12.9	1020.5	E	4	6	19.5	13.9
27	Wattisham	1018.2	NW	6	0	14.3	13.8	1018.8	N	11	5	20.4	12.7
28	Almondsbury	1019.2	NNE	6	3	17.7	15.0	1020.2	N	5	5	22.3	14.2
29	Heathrow	1018.5	NNE	5	7	19.2	13.9	1019.6	NNW	4	8	21.8	13.2
30	Manston	1017.8	N	6	8	18.5	16.7	1019.0	NW	9	1	21.9	14.1
31	Chivenor	1019.2	E	3	4	14.9	13.2	1019.5	SE	5	5	24.2	14.8
32	Exeter	1019.0	E	2	0	13.2	12.6	1019.6	S	7	0	23.3	14.7
33	Herstmonceux	1017.7	NNW	3	7	17.2	15.4	1018.9	N	3	3	22.7	14.3
34	Hurn	1018.3	NNW	2	1	14.5	13.3	1019.6	NE	6	5	22.5	14.3
35	Camborne	1019.9	NNE	2	1	14.3	14.1	1019.9	WNW	5	6	19.3	16.4

Daily Weather Summary for Friday 02 August 2019

Selected European readings at (L) 0000 and (R) 1200 UTC

STATIONS		0000 UTC						1200 UTC					
NO	SITE	PRESS	WDIR	WSPD	CLOUD	TEMP	TDEW	PRESS	WDIR	WSPD	CLOUD	TEMP	TDEW
1	Murmansk	1016.2	N	14	8	6.1	3.7	1017.7	N	10	8	7.4	6.4
2	Helsinki	1013.0	NNW	6	7	11.8	5.8	1011.0	N	16	2	19.3	5.4
3	Stockholm	1014.5	NNE	2	-	11.6	8.6	1013.1	S	6	-	24.4	7.7
4	Oslo	1016.2	NNE	4	-	14.3	11.5	1013.7	WSW	4	1	26.2	11.5
5	Reykjavik	1023.6	NNW	1	3	11.5	9.8	1023.9	NW	4	7	13.2	9.6
6	Moscow	1007.3	NNW	2	8	12.2	10.8	1006.1	WNW	2	8	15.5	8.2
7	Kiev	1012.3	WNW	2	8	16.2	11.2	1008.4	W	8	7	22.5	10.6
8	Warsaw	1013.7	W	4	4	16.1	13.1	1013.6	NW	8	7	19.3	11.7
9	Berlin	1016.1	S	2	-	15.2	12.7	1013.9	E	6	-	25.0	11.8
10	De Bilt	1015.8	SSW	4	6	16.4	15.3	1012.2	W	6	8	19.0	17.6
11	Dublin	1021.3	E	4	7	11.1	10.2	1020.8	E	10	5	21.0	15.8
12	Cork	1020.9	W	4	1	13.9	12.7	1019.6	SE	8	5	19.4	13.0
13	Sofia	1014.1	W	2	1	17.3	16.5	1009.5	SW	4	3	29.2	12.6
14	Belgrade	1013.7	SE	2	0	21.7	20.2	1011.3	ENE	6	4	30.3	17.7
15	Budapest	1014.1	NNE	2	-	18.1	13.8	1012.6	NNW	4	-	24.4	15.9
16	Prague	1016.2	W	2	-	15.1	11.8	1012.8	NW	4	7	24.2	9.5
17	Munich	1015.8	SW	2	8	17.8	13.1	1012.5	N	8	6	23.2	7.7
18	Strasbourg	1015.9	NNW	4	8	18.5	11.8	1014.7	W	5	-	27.1	9.4
19	Paris	1017.1	N	7	7	19.8	11.3	1017.4	N	5	6	25.2	11.0
20	Jersey	1019.0	NNW	4	0	13.9	13.3	1019.4	W	7	0	19.9	15.6
21	Milan	1012.0	NW	2	-	22.7	15.0	1011.2	W	7	-	27.0	16.3
22	Marseille	1013.6	SSE	2	-	20.9	17.7	1011.8	WNW	16	-	32.0	11.7
23	Bordeaux	1017.9	NW	3	-	17.1	14.4	1018.4	WNW	6	-	27.1	14.1
24	Rome	1014.0	E	4	-	21.1	20.3	1011.3	SSE	12	6	29.4	17.1
25	Ajaccio	1012.9	E	3	8	22.1	16.4	1010.8	SSW	9	-	30.0	21.1
26	Barcelona	1013.7	NNE	7	2	23.7	15.7	1014.4	SW	13	0	30.5	16.7
27	Majorca	1012.7	E	2	2	25.1	22.6	1014.4	E	11	0	32.5	14.7
28	Madrid	1011.9	N	2	0	24.1	4.4	1010.7	NNE	4	0	34.0	6.3
29	Lisbon	1017.6	-	-	-	18.1	15.0	1016.5	-	-	-	26.3	15.5
30	Athens	1009.8	-	0	-	27.9	15.3	1009.9	NE	8	-	35.6	17.3
31	Malta	1014.8	NW	4	0	25.0	14.3	1014.4	WSW	8	0	33.9	13.9
32	Gibraltar	1014.0	WSW	7	0	26.1	16.5	1013.7	SSW	17	0	28.9	17.8

Daily Weather Summary for Friday 02 August 2019

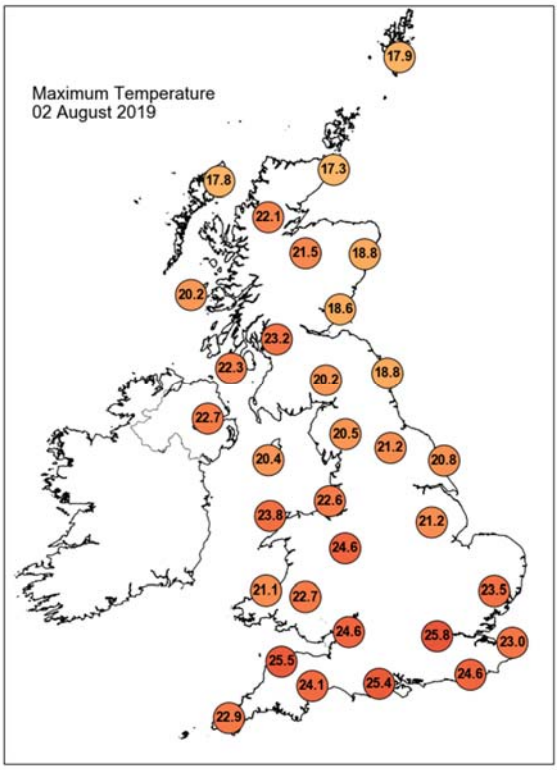

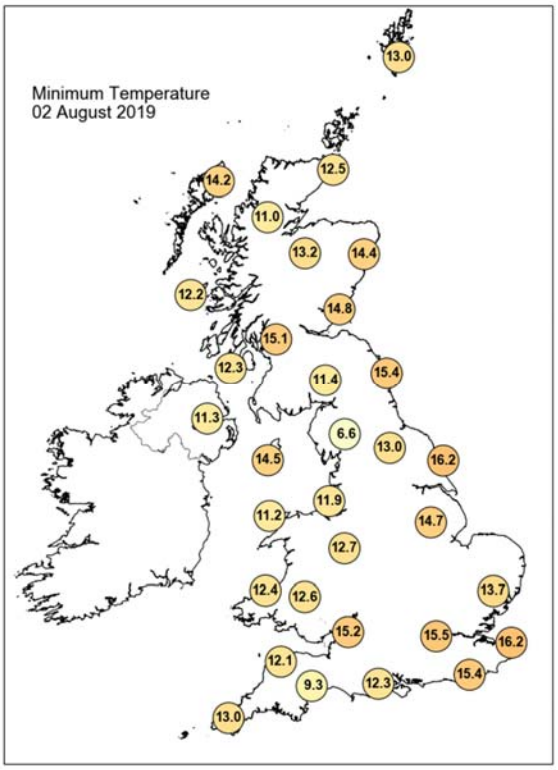

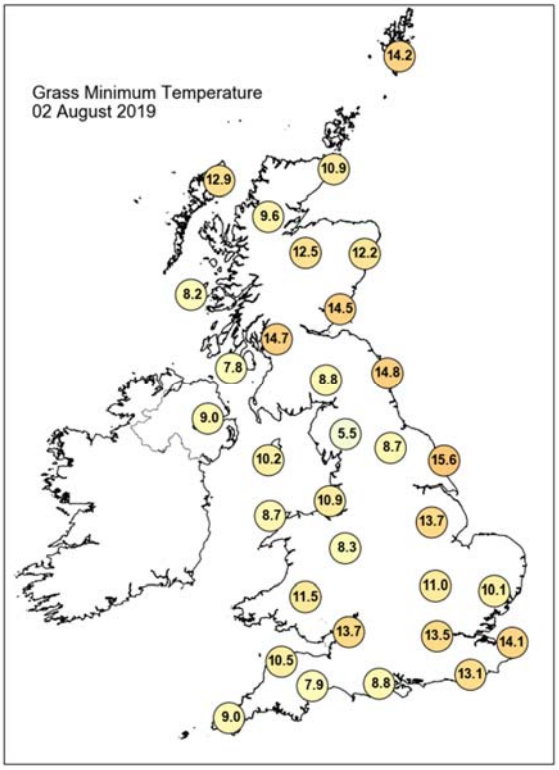

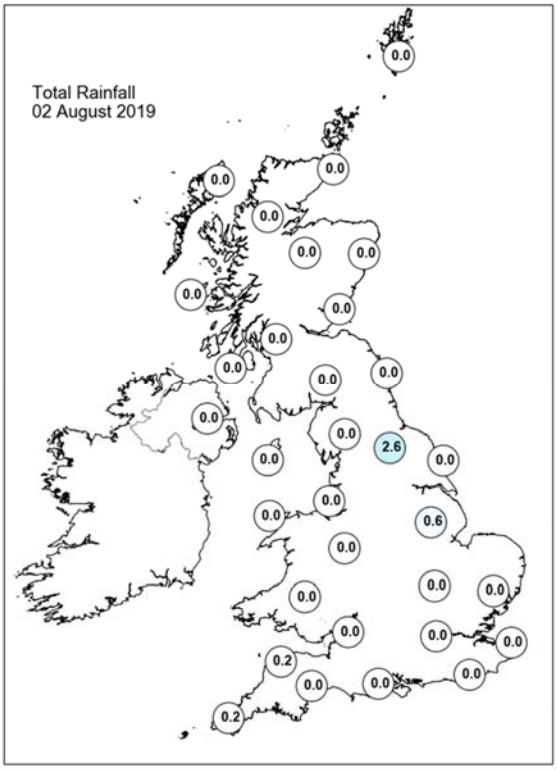

Daily Weather Summary for Friday 02 August 2019

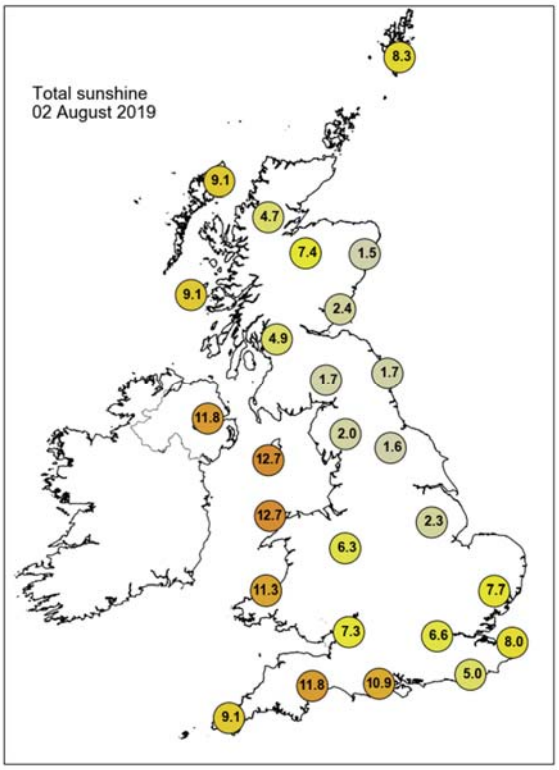

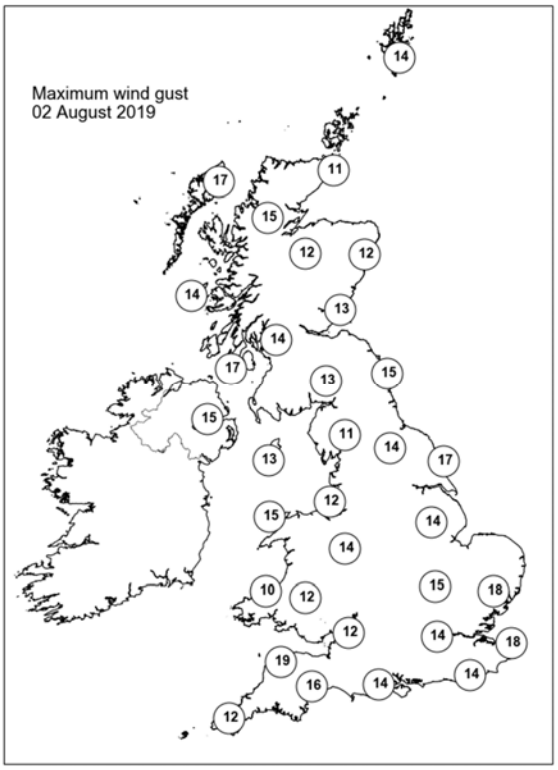

None of the selected stations observed a day of sleet or snow falling or non-zero snow depth at 0900 UTC.

Daily Weather Summary for Saturday 03 August 2019

This day's summary created 10/08/2019 03:00

Summary of the UK Weather for Saturday 03 August 2019

A few showers affected the far west of Cornwall through the early hours. Elsewhere it was dry with clear spells in places. Mist and fog patches affected many eastern parts, with low cloud across some coastal areas. Winds remained light and it turned rather chilly across parts of Scotland under clearer skies.

Early mist, fog and low cloud soon cleared to give a mostly dry and bright start to Saturday, with sunny spells. During the afternoon it was a story of sunny spells and scattered showers. Some of the showers were heavy and thundery at times, especially across southern Scotland, north Wales and parts of the Midlands. Meanwhile, much of east and southeast England stayed dry with warm sunny spells. It was a warm day across northern and western parts of Scotland.

Daily Extremes

Highest Maximum	**26.2°C** Dunstaffnage (Argyll (in Strathclyde Region), 3mAMSL)
Lowest Maximum	**15.0°C** Fair Isle (Shetland, 57mAMSL)
Highest Minimum	**17.5°C** Mumbles Head (West Glamorgan, 43mAMSL)
Lowest Minimum	**5.5°C** Tomnavoulin (Moray (in Highland Region), 264mAMSL)
Lowest Grass Minimum	**2.9°C** Tomnavoulin (Moray (in Highland Region), 264mAMSL)
Most Rainfall	**56.4mm** Dundrennan (Kirkcudbrightshire, 113mAMSL)
Most Sunshine	**12.7hr** Orkney: Loch Of Hundland (Orkney, 28mAMSL)
Highest Gust	**25Kt 29mph** Aberporth (Dyfed, 133mAMSL) also Chivenor (Devon, 6mAMSL)
Highest Gust (mountain)	**22Kt 25mph** Glen Ogle (Perthshire (in Central Region), 564mAMSL)
Greatest Snow Depth at 0900 UTC	No non-zero values

mAMSL refers to station elevation in metres above mean sea level

Daily Weather Summary for Saturday 03 August 2019

North Atlantic and Europe analysis charts and satellite images at 0000 UTC

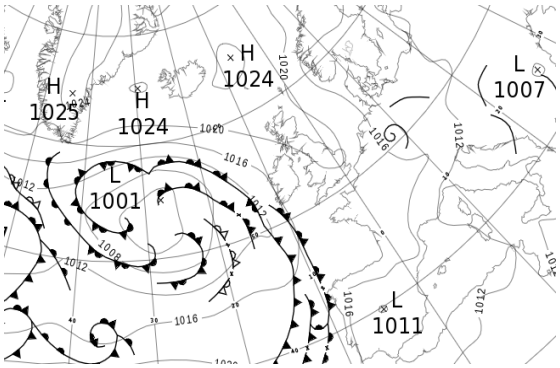



North Atlantic and Europe analysis charts and satellite images at 1200 UTC

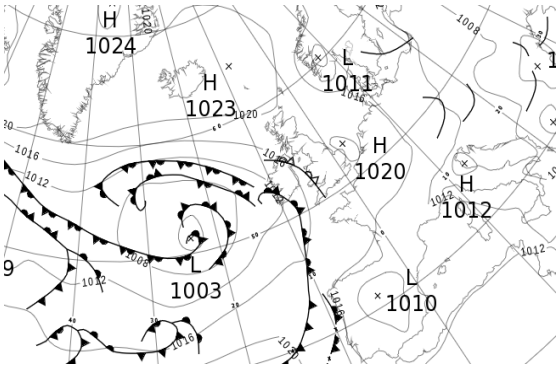



All satellite imagery copyright Met Office and EUMETSAT (European Organisation for the Exploitation of Meteorological Satellites). These show infra-red images from the geostationary MSG satellite. The rainfall rates are derived from both rain-radar and satellite data.

Daily Weather Summary for Saturday 03 August 2019

UK satellite and rain-radar precipitation rates at (L) 0000 and (R) 1200 UTC



UK wind speed and direction at (L) 0000 and (R) 1200 UTC

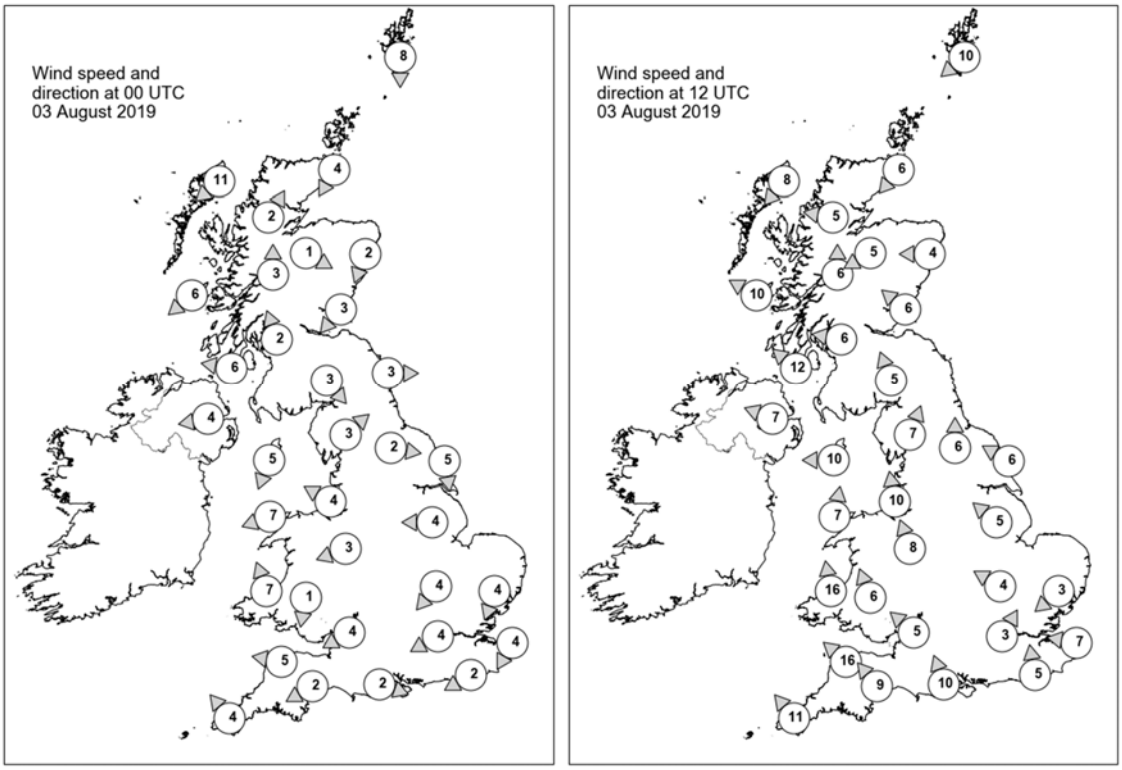

Daily Weather Summary for Saturday 03 August 2019

Selected UK readings at (L) 0000 and (R) 1200 UTC

STATIONS		0000 UTC						1200 UTC					
NO	SITE	PRESS	WDIR	WSPD	CLOUD	TEMP	TDEW	PRESS	WDIR	WSPD	CLOUD	TEMP	TDEW
1	Lerwick	1020.5	N	8	1	11.8	10.5	1019.6	NE	10	7	15.0	10.8
2	Wick	1021.5	NNE	4	7	12.8	12.7	1019.7	NE	6	0	16.5	12.9
3	Stornoway	1020.9	NE	11	8	14.9	13.7	1018.8	NE	8	0	17.9	15.4
4	Loch Glascarnoch	1022.0	SSW	2	0	10.8	9.7	1017.8	E	5	1	21.6	12.8
5	Aviemore	1021.6	WNW	1	0	10.4	9.3	1017.7	ENE	5	1	21.3	13.4
6	Dyce	1021.4	NNE	2	0	10.1	9.5	1019.2	E	4	8	18.1	14.1
7	Tulloch Bridge	1021.9	S	3	1	11.0	10.1	1018.0	S	6	0	20.6	13.6
8	Tiree	1019.8	NE	6	0	12.8	11.8	1017.4	ESE	10	8	19.9	15.4
9	Leuchars	1020.9	NE	3	2	12.8	12.6	1019.4	SE	6	0	17.8	14.0
10	Bishopton	1020.5	SSE	2	7	15.6	13.4	1018.0	E	6	0	22.2	15.0
11	Machrihanish	1019.5	E	6	0	14.1	13.1	1017.1	SE	12	7	20.8	16.5
12	Boulmer	1020.6	W	3	1	14.1	13.4	1019.4	-	-	0	17.4	14.3
13	Eskdalemuir	1021.5	NW	3	0	11.2	11.1	1018.3	SSE	5	6	20.3	12.9
14	Aldergrove	1019.3	E	4	3	14.5	12.3	1016.7	ESE	7	7	19.0	16.9
15	Shap	1021.3	SW	3	6	11.8	11.4	1018.2	SSW	7	2	21.1	14.7
16	Leeming	1021.0	W	2	8	15.2	14.4	1018.8	S	6	3	21.6	13.6
17	Ronaldsway	1019.3	NNE	5	2	15.8	12.4	1017.8	E	10	7	18.7	15.8
18	Bridlington	1020.3	N	5	0	15.6	14.7	1019.2	ESE	6	8	19.8	16.5
19	Crosby	1019.8	ESE	4	0	17.8	13.9	1018.0	S	10	8	23.0	15.1
20	Valley	1018.8	ENE	7	0	15.8	13.9	1017.4	S	7	2	20.4	15.1
21	Waddington	1020.9	E	4	0	13.8	13.3	1019.4	SE	5	7	21.1	14.3
22	Shawbury	1019.9	ENE	3	1	16.3	14.1	1018.3	SSE	8	2	21.7	14.7
23	Weybourne	-	-	-	-	-	-	-	-	-	-	-	-
24	Bedford	1020.7	NE	4	0	-	-	1019.4	ESE	4	5	21.8	12.9
25	Aberporth	1018.7	SSE	7	7	18.2	15.3	1016.6	S	16	8	20.6	14.2
26	Sennybridge	1020.2	N	1	0	12.3	11.5	1018.1	SSE	6	4	19.8	15.4
27	Wattisham	1020.3	NNE	4	0	13.1	12.0	1019.5	NE	3	5	21.1	13.0
28	Almondsbury	1019.4	ENE	4	0	16.9	13.0	1018.7	SE	5	6	21.5	15.3
29	Heathrow	1019.8	ENE	4	0	17.9	14.4	1019.4	SSW	3	7	23.4	13.5
30	Manston	1020.0	NNE	4	7	16.8	14.6	1020.0	E	7	4	21.0	13.9
31	Chivenor	1018.9	E	5	0	16.1	14.5	1017.3	SE	16	0	23.2	13.5
32	Exeter	1019.0	ENE	2	0	12.3	11.7	1018.2	SE	9	7	19.8	14.4
33	Herstmonceux	1019.9	ENE	2	0	14.6	14.1	1019.7	S	5	8	21.0	14.4
34	Hurn	1019.1	WNW	2	0	14.8	13.0	1019.7	SSE	10	7	20.4	14.9
35	Camborne	1018.8	SE	4	7	16.4	15.5	1016.5	SE	11	7	20.2	16.3

Daily Weather Summary for Saturday 03 August 2019

Selected European readings at (L) 0000 and (R) 1200 UTC

STATIONS		0000 UTC						1200 UTC					
NO	SITE	PRESS	WDIR	WSPD	CLOUD	TEMP	TDEW	PRESS	WDIR	WSPD	CLOUD	TEMP	TDEW
1	Murmansk	1017.7	N	8	8	5.1	4.1	1016.4	N	16	7	7.5	4.8
2	Helsinki	1011.9	N	8	0	9.7	5.5	1011.6	N	12	6	16.7	2.8
3	Stockholm	1014.1	NNE	4	-	14.6	11.2	1014.6	NE	10	-	19.9	4.7
4	Oslo	1013.4	NE	4	-	15.3	12.1	1013.1	SE	4	1	23.6	13.8
5	Reykjavik	1022.8	-	0	5	11.9	9.9	1021.5	N	4	8	13.3	9.7
6	Moscow	1005.0	W	2	8	11.9	9.6	1003.8	N	2	6	17.1	10.5
7	Kiev	1008.9	-	0	2	15.7	14.7	1007.4	ENE	4	7	18.7	13.5
8	Warsaw	1012.1	-	0	2	12.3	11.5	1010.5	N	10	6	21.6	9.9
9	Berlin	1013.7	WNW	2	-	15.6	15.2	1014.4	N	4	-	24.1	10.6
10	De Bilt	1017.4	N	2	0	14.4	13.6	1019.2	NW	6	8	20.3	14.5
11	Dublin	1019.1	ESE	6	5	12.7	11.7	1016.2	SE	8	7	19.1	15.9
12	Cork	1017.4	SE	8	7	15.6	14.8	1014.0	SE	12	8	15.7	15.0
13	Sofia	1010.5	NNW	2	6	17.5	16.5	1003.9	W	6	6	27.5	14.0
14	Belgrade	1008.4	NW	2	4	21.6	19.4	1009.4	NNW	4	4	23.4	17.4
15	Budapest	1010.4	-	0	-	18.5	17.9	1008.7	W	8	-	26.1	13.6
16	Prague	1013.1	SW	2	-	16.6	13.3	1012.9	NNW	6	6	22.7	10.9
17	Munich	1014.5	W	6	7	16.4	12.4	1014.5	NW	8	8	19.9	12.8
18	Strasbourg	1015.7	WSW	3	-	18.4	11.5	1017.0	N	6	7	25.1	13.6
19	Paris	1018.3	NNE	9	1	19.0	12.3	1018.5	NE	6	7	24.3	13.2
20	Jersey	1018.5	E	11	0	16.4	13.5	1017.6	ESE	10	7	23.3	14.3
21	Milan	1012.1	ENE	2	-	18.6	15.5	1012.5	SSW	5	-	29.7	15.2
22	Marseille	1012.0	NNW	8	-	26.0	11.0	1012.5	WNW	11	-	33.6	13.1
23	Bordeaux	1018.0	NNW	1	-	17.7	15.7	1015.8	ENE	3	-	28.9	15.1
24	Rome	1009.9	N	2	-	20.8	18.7	1010.5	W	13	-	28.7	21.1
25	Ajaccio	1011.7	NE	6	-	19.6	15.5	1012.6	SW	10	-	27.6	21.4
26	Barcelona	1015.3	N	5	0	24.1	17.6	1015.2	SW	13	0	29.3	19.0
27	Majorca	1015.3	ENE	2	0	21.5	17.3	1015.1	SW	12	0	31.9	17.4
28	Madrid	1012.4	NW	4	0	23.2	1.5	1010.2	SSW	5	0	33.9	7.8
29	Lisbon	1015.9	-	-	-	19.0	14.3	1015.4	-	-	-	27.4	17.5
30	Athens	1008.3	N	1	-	27.1	18.0	1006.3	S	6	0	35.2	23.0
31	Malta	1011.7	WSW	9	0	27.3	21.8	1011.2	W	14	0	32.4	22.2
32	Gibraltar	1014.6	E	5	0	22.5	18.0	1015.3	E	6	0	24.9	19.1

Daily Weather Summary for Saturday 03 August 2019

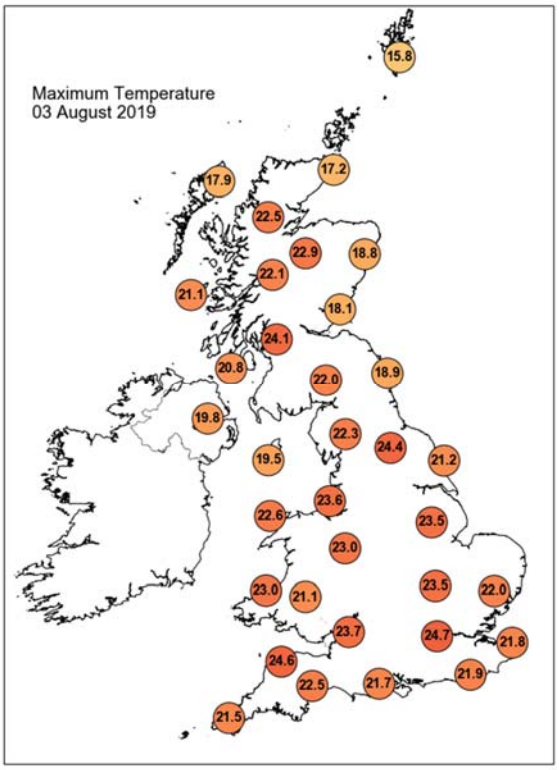

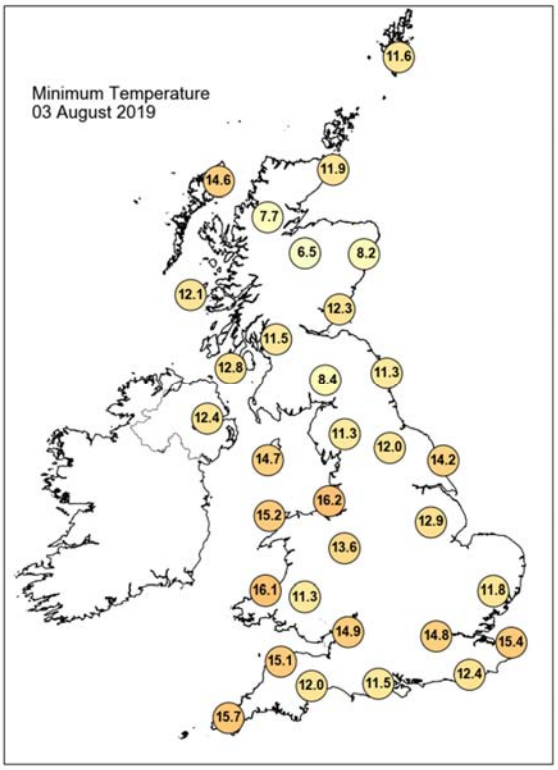

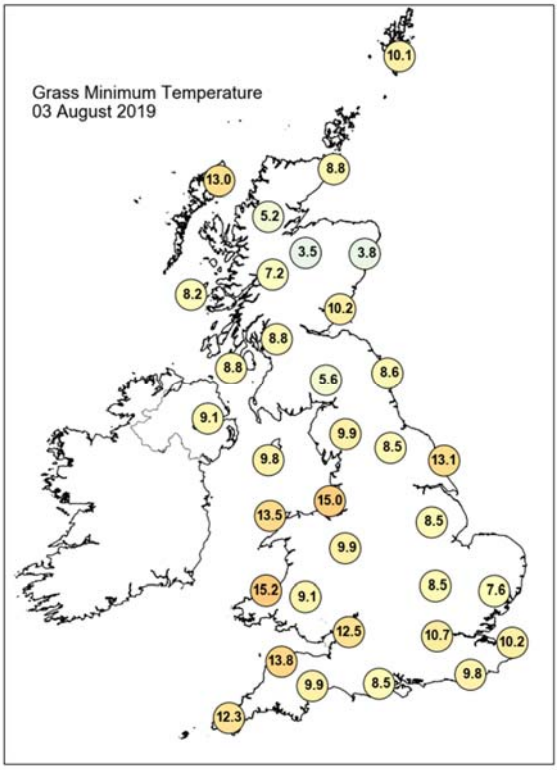

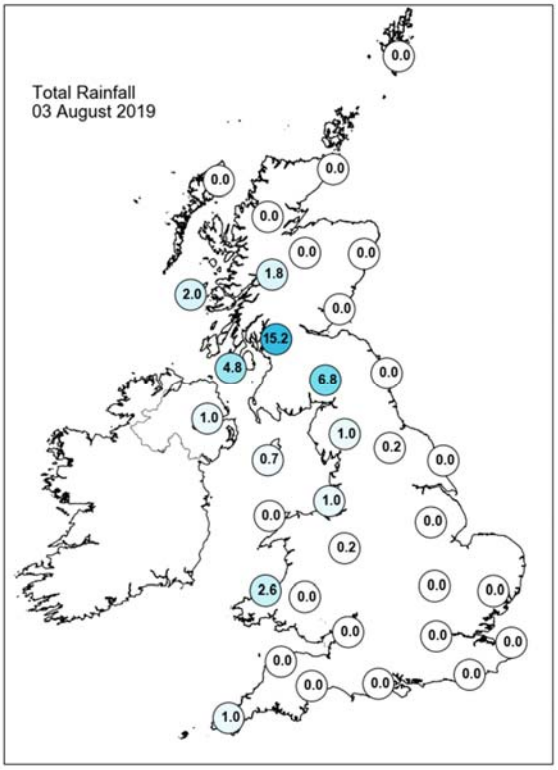

Daily Weather Summary for Saturday 03 August 2019

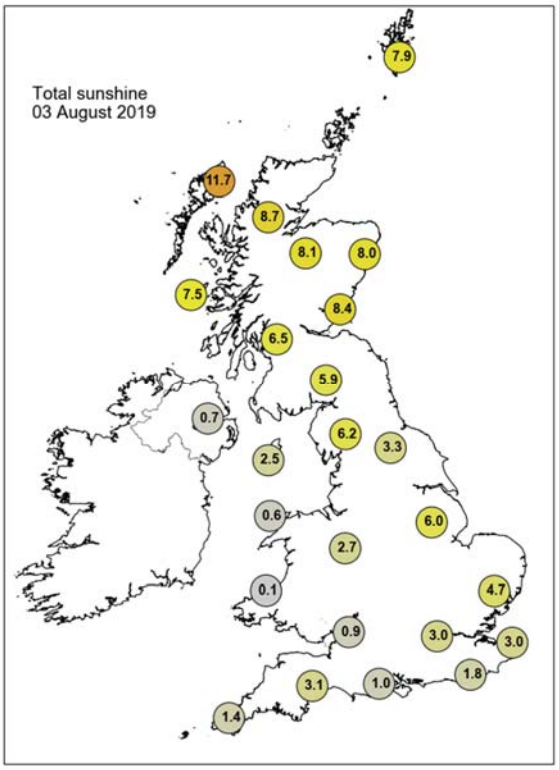

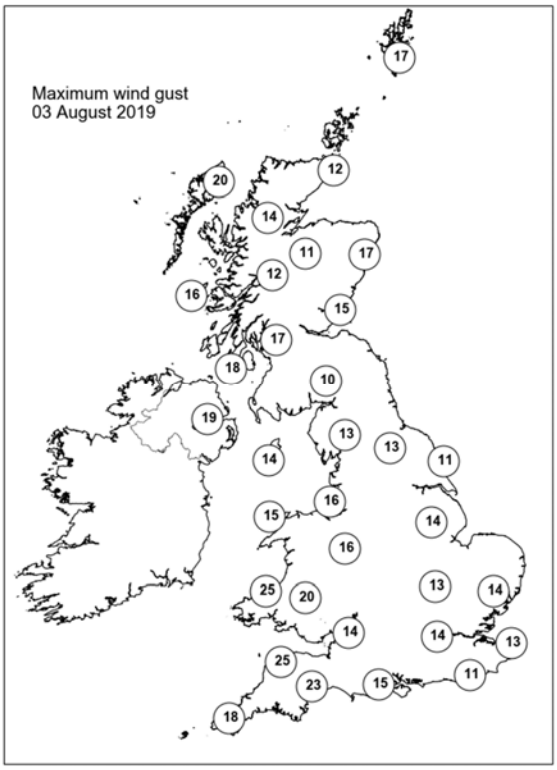

None of the selected stations observed a day of sleet or snow falling or non-zero snow depth at 0900 UTC.

Daily Weather Summary for Sunday 04 August 2019

This day's summary created 11/09/2019 16:04

Summary of the UK Weather for Sunday 04 August 2019

Showery outbreaks of rain spread eastwards through the early hours of Sunday morning, affecting many western areas by dawn. The rain was heaviest across southwestern Scotland. A few showers affected other northern areas, but elsewhere it was a dry night with one or two mist and fog patches. It was a mild night for most. Through the rest of the morning, the showery rain lingered across northern Scotland. It was a sunny start for many, although there were cloudier skies in Wales and the West Country. Outbreaks of heavy, showery rain moved into west Wales, and as these tracked northeastwards into northern England and southern Scotland, thunderstorms developed by the afternoon. There were scattered showers for many by mid afternoon, with Northern Ireland seeing the best of the sunshine. It stayed drier in the southeast corner too, but it was cloudier and more humid here. Thunderstorms also developed across the Midlands, Yorkshire and the far west of Northern Ireland by the end of the day. Temperatures were warmer than average for the time of year.

Daily Extremes

Highest Maximum	**27.5°C** Writtle (Essex, 32mAMSL)
Lowest Maximum	**14.1°C** Fair Isle (Shetland, 57mAMSL)
Highest Minimum	**18.4°C** Swanage (Dorset, 10mAMSL)
Lowest Minimum	**7.3°C** Altnaharra No 2 (Sutherland, 81mAMSL)
Lowest Grass Minimum	**4.9°C** Durris (Kincardineshire, 107mAMSL)
Most Rainfall	**54.0mm** Tyndrum No 3 (Perthshire (in Central Region), 168mAMSL)
Most Sunshine	**6.4hr** Tibenham Airfield (Norfolk, 52mAMSL)
Highest Gust	**32Kt 37mph** Aberporth (Dyfed, 133mAMSL) also Capel Curig No 3 (Gwynedd, 216mAMSL) also Pembrey Sands (Dyfed, 3mAMSL)
Highest Gust (mountain)	**40Kt 46mph** Cairngorm Summit (Inverness-shire, 1237mAMSL)
Greatest Snow Depth at 0900 UTC	No non-zero values

mAMSL refers to station elevation in metres above mean sea level

Daily Weather Summary for Sunday 04 August 2019

North Atlantic and Europe analysis charts and satellite images at 0000 UTC

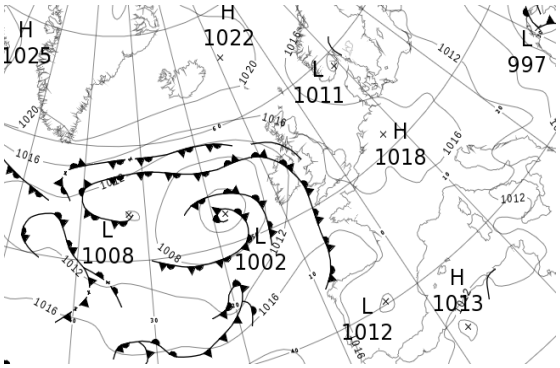



North Atlantic and Europe analysis charts and satellite images at 1200 UTC

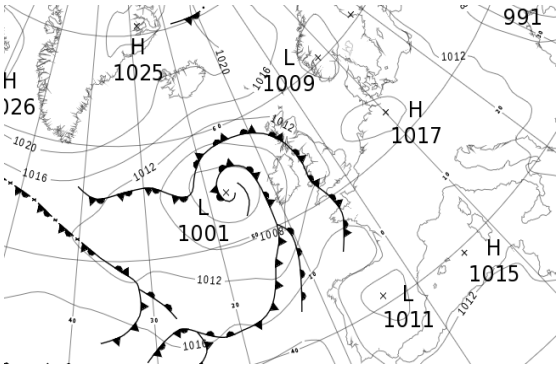



All satellite imagery copyright Met Office and EUMETSAT (European Organisation for the Exploitation of Meteorological Satellites). These show infra-red images from the geostationary MSG satellite. The rainfall rates are derived from both rain-radar and satellite data.

Daily Weather Summary for Sunday 04 August 2019

UK satellite and rain-radar precipitation rates at (L) 0000 and (R) 1200 UTC



UK wind speed and direction at (L) 0000 and (R) 1200 UTC

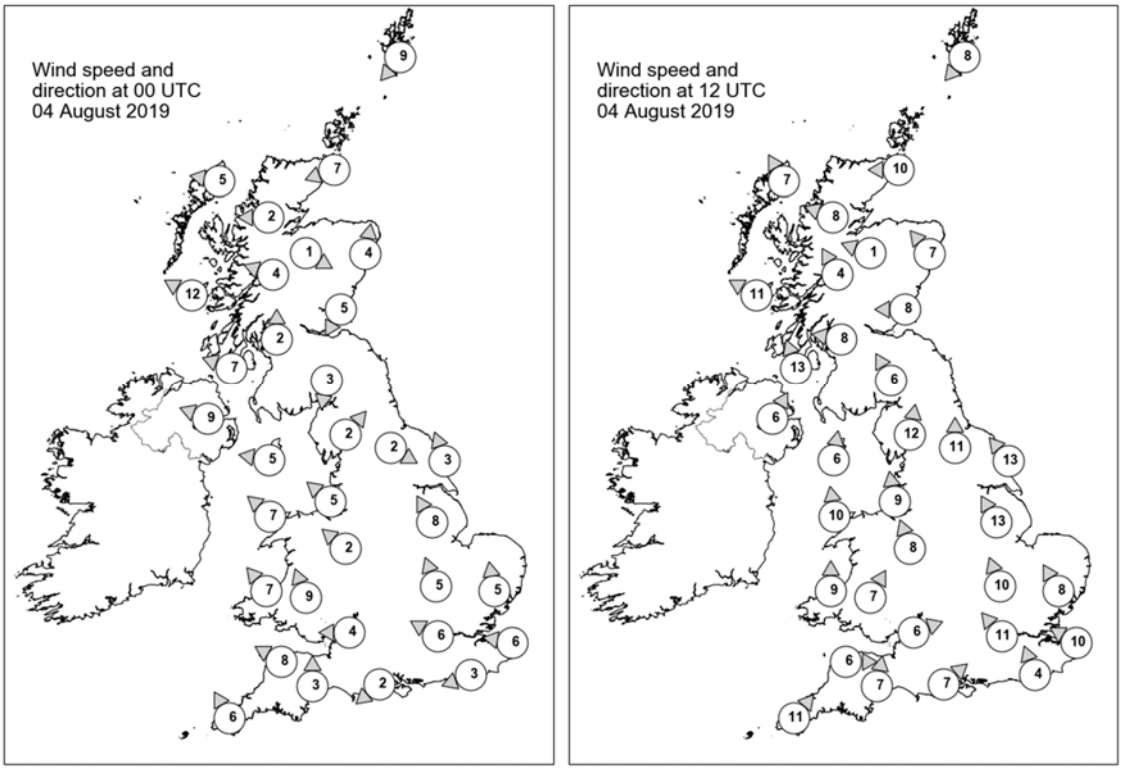

Daily Weather Summary for Sunday 04 August 2019

Selected UK readings at (L) 0000 and (R) 1200 UTC

STATIONS		0000 UTC						1200 UTC					
NO	SITE	PRESS	WDIR	WSPD	CLOUD	TEMP	TDEW	PRESS	WDIR	WSPD	CLOUD	TEMP	TDEW
1	Lerwick	1017.2	NE	9	8	12.2	8.9	1014.3	NE	8	8	13.8	9.3
2	Wick	1016.7	ENE	7	1	11.8	11.1	1013.2	E	10	8	14.9	11.8
3	Stornoway	1014.3	E	5	8	15.9	14.2	1010.8	SSE	7	8	17.9	15.2
4	Loch Glascarnoch	1016.1	E	2	7	12.2	9.9	1011.7	ESE	8	8	16.5	13.1
5	Aviemore	1015.6	WNW	1	7	12.9	12.3	1011.8	ESE	1	7	16.7	15.1
6	Dyce	1016.7	S	4	7	11.6	11.3	1013.0	SE	7	8	16.5	13.2
7	Tulloch Bridge	1015.4	ESE	4	8	16.4	13.2	1011.6	SSE	4	8	17.5	13.1
8	Tiree	1012.7	ESE	12	8	16.9	15.2	1009.2	ESE	11	8	16.4	15.4
9	Leuchars	1016.1	NNE	5	7	13.2	13.2	1012.0	E	8	8	18.0	17.3
10	Bishopton	1015.0	S	2	8	14.5	13.3	1010.5	E	8	8	19.2	16.3
11	Machrihanish	1013.2	ESE	7	8	17.1	15.8	1009.7	SSE	13	8	17.6	16.5
12	Boulmer	1015.9	-	-	8	14.7	14.2	1012.1	-	-	0	20.4	17.0
13	Eskdalemuir	1015.7	N	3	8	15.3	14.3	1010.9	SSE	6	7	20.5	14.3
14	Aldergrove	1012.6	ESE	9	8	17.1	14.7	1008.9	SSW	6	6	19.9	13.0
15	Shap	1015.7	SW	2	8	15.8	15.2	1011.1	S	12	1	21.5	14.1
16	Leeming	1015.8	WNW	2	7	16.2	14.9	1011.9	S	11	3	24.0	11.4
17	Ronaldsway	1014.2	E	5	8	16.9	15.4	1011.0	S	6	8	16.2	15.6
18	Bridlington	1015.9	SSE	3	5	15.8	14.6	1012.9	SE	13	0	20.1	16.0
19	Crosby	1014.7	SE	5	8	18.3	16.5	1011.2	S	9	8	21.2	16.2
20	Valley	1014.1	SE	7	7	18.8	15.1	1011.1	S	10	8	16.5	15.9
21	Waddington	1016.2	SSE	8	8	17.2	14.6	1012.8	SSE	13	7	23.3	14.3
22	Shawbury	1015.4	SE	2	6	16.3	14.1	1011.4	SSE	8	7	21.4	14.9
23	Weybourne	-	-	-	-	-	-	-	-	-	-	-	-
24	Bedford	1016.7	SSE	5	7	16.6	14.2	1012.8	SSE	10	7	24.2	14.0
25	Aberporth	1014.2	SE	7	8	16.4	14.5	1011.3	S	9	7	18.1	15.7
26	Sennybridge	1015.3	SSE	9	8	15.9	12.9	1012.0	SSW	7	7	17.5	14.3
27	Wattisham	1017.4	S	5	8	15.7	14.0	1014.1	SSE	8	3	23.2	15.9
28	Almondsbury	1015.7	E	4	3	15.8	13.0	1012.2	WSW	6	8	20.1	16.3
29	Heathrow	1016.8	ESE	6	0	16.7	12.8	1013.0	SE	11	7	24.4	14.2
30	Manston	1017.5	E	6	8	16.4	14.5	1014.7	ESE	10	5	23.6	15.4
31	Chivenor	1014.8	ESE	8	1	15.7	13.7	1012.5	W	6	8	19.7	15.2
32	Exeter	1015.2	S	3	8	16.6	14.8	1012.3	S	7	8	20.5	16.5
33	Herstmonceux	1017.0	ENE	3	0	15.1	14.0	1014.1	SSE	4	8	22.0	16.3
34	Hurn	1015.7	NE	2	6	12.9	11.7	1012.5	SW	7	6	23.4	16.8
35	Camborne	1014.5	SSE	6	8	16.5	15.6	1013.1	SW	11	7	19.4	13.9

Daily Weather Summary for Sunday 04 August 2019

Selected European readings at (L) 0000 and (R) 1200 UTC

STATIONS		0000 UTC						1200 UTC					
NO	SITE	PRESS	WDIR	WSPD	CLOUD	TEMP	TDEW	PRESS	WDIR	WSPD	CLOUD	TEMP	TDEW
1	Murmansk	1013.4	N	17	8	5.0	3.3	1009.2	N	21	8	6.3	4.4
2	Helsinki	1012.0	N	4	0	7.7	4.8	1010.4	NNW	8	2	16.6	2.5
3	Stockholm	1014.8	NNE	4	-	13.1	7.6	1014.0	N	4	-	18.1	8.4
4	Oslo	1012.2	ESE	2	-	15.8	15.3	1012.3	SW	4	8	18.0	14.9
5	Reykjavik	1020.5	W	3	8	12.0	9.1	1018.2	NNW	3	8	13.9	10.4
6	Moscow	1003.4	NNW	2	8	11.2	9.5	1004.7	NNW	4	7	12.9	4.5
7	Kiev	1005.7	NE	4	2	15.6	11.0	1006.5	NNE	12	5	20.4	6.1
8	Warsaw	1012.7	W	4	1	15.1	9.3	1011.6	NW	16	4	24.2	8.7
9	Berlin	1015.5	NNW	2	-	17.1	12.1	1015.8	NW	10	-	24.2	12.6
10	De Bilt	1017.9	NE	2	6	12.5	12.2	1016.0	S	4	6	23.1	13.9
11	Dublin	1012.9	S	6	7	15.9	14.2	1009.7	SSE	12	6	18.5	14.4
12	Cork	1012.5	SE	4	7	13.2	13.0	1008.5	S	12	7	17.3	14.6
13	Sofia	1009.8	WNW	2	0	18.0	12.8	1012.0	-	0	6	18.1	12.9
14	Belgrade	1012.3	WSW	2	5	18.0	15.6	1014.6	W	4	6	24.0	15.0
15	Budapest	1012.7	NW	6	-	17.3	12.8	1014.3	NW	4	-	24.4	9.9
16	Prague	1016.5	N	2	-	13.6	12.2	1015.6	W	4	7	23.5	11.4
17	Munich	1017.2	WSW	4	6	15.7	12.9	1015.5	E	2	4	23.1	11.1
18	Strasbourg	1016.7	N	4	-	16.0	12.7	1015.2	SSE	4	-	28.2	11.7
19	Paris	1016.6	NNE	1	3	18.7	12.9	1013.9	SW	6	7	28.4	10.6
20	Jersey	1014.3	E	10	7	18.9	15.5	1014.6	W	8	7	19.4	15.0
21	Milan	1012.9	N	2	-	19.2	15.9	1014.5	SSE	7	-	29.3	17.1
22	Marseille	1013.0	SSW	1	-	22.9	17.1	1013.1	WSW	7	-	34.1	11.3
23	Bordeaux	1015.0	N	4	-	19.6	14.6	1015.0	NW	4	-	29.2	14.2
24	Rome	1011.8	NE	1	-	20.6	17.2	1013.8	SW	12	2	29.5	21.1
25	Ajaccio	1013.4	ENE	2	8	24.4	20.3	1014.7	SW	10	-	28.3	21.1
26	Barcelona	1014.6	N	4	-	24.9	19.9	1014.6	SSW	10	1	29.4	23.2
27	Majorca	1014.4	NNE	3	1	21.7	16.2	1014.6	SW	16	-	33.0	15.0
28	Madrid	1010.7	-	0	0	24.5	3.2	1010.2	WSW	9	0	34.4	5.8
29	Lisbon	1016.6	-	-	-	19.9	16.4	1016.8	-	-	-	27.1	17.0
30	Athens	-	-	-	-	-	-	1007.1	ENE	10	2	32.6	16.2
31	Malta	1011.0	N	6	0	27.4	17.9	1013.4	E	5	0	31.4	20.7
32	Gibraltar	1014.8	SSW	7	0	23.6	18.2	1014.1	SSW	17	0	26.4	18.0

Daily Weather Summary for Sunday 04 August 2019

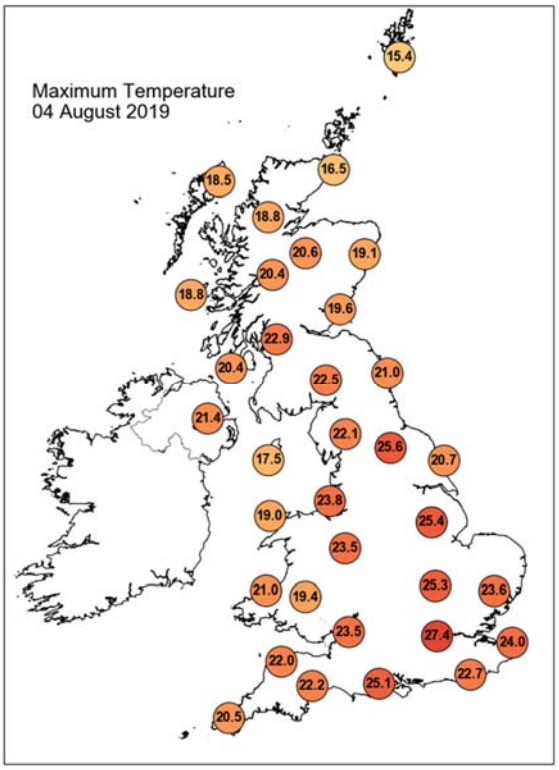

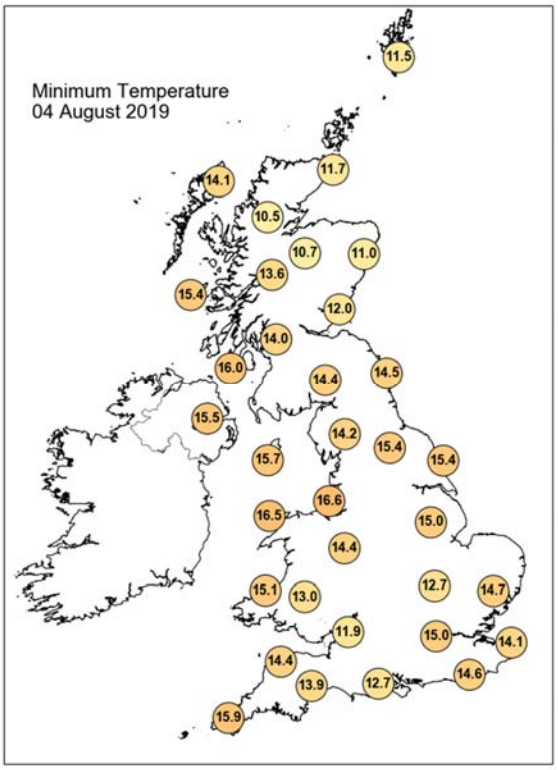

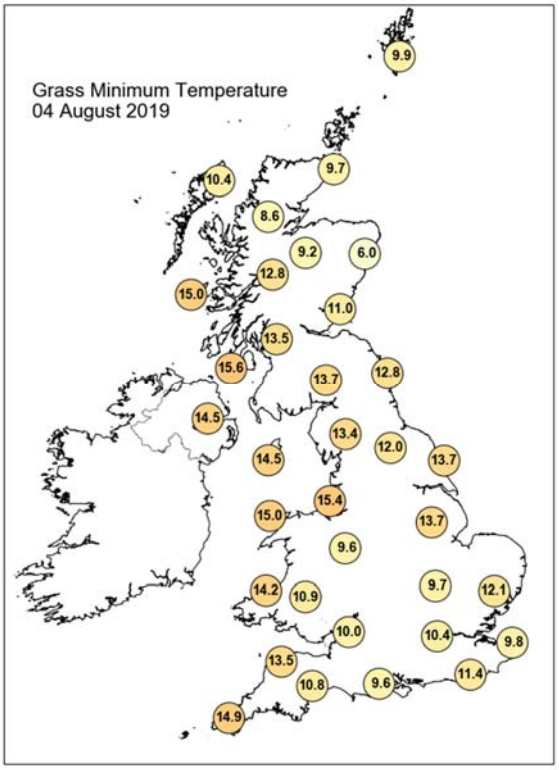

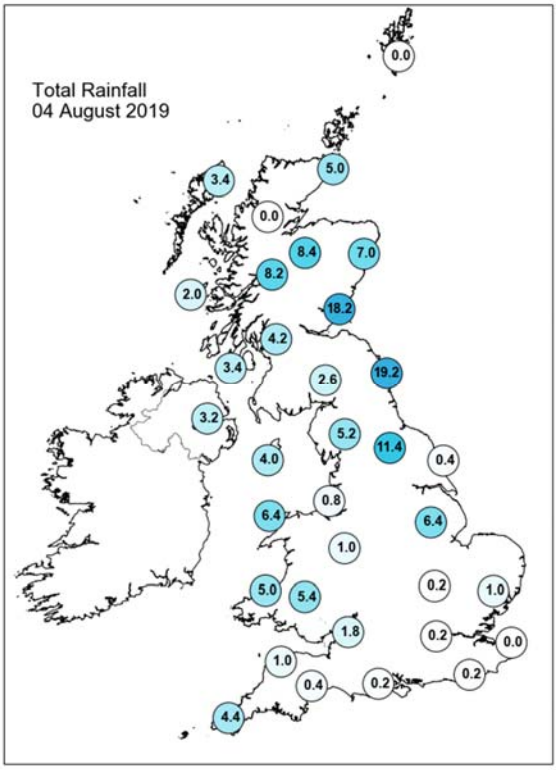

Daily Weather Summary for Sunday 04 August 2019

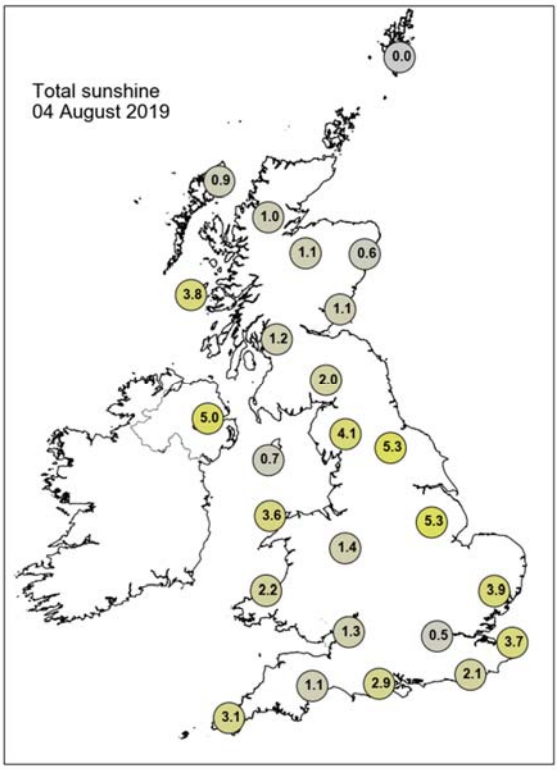

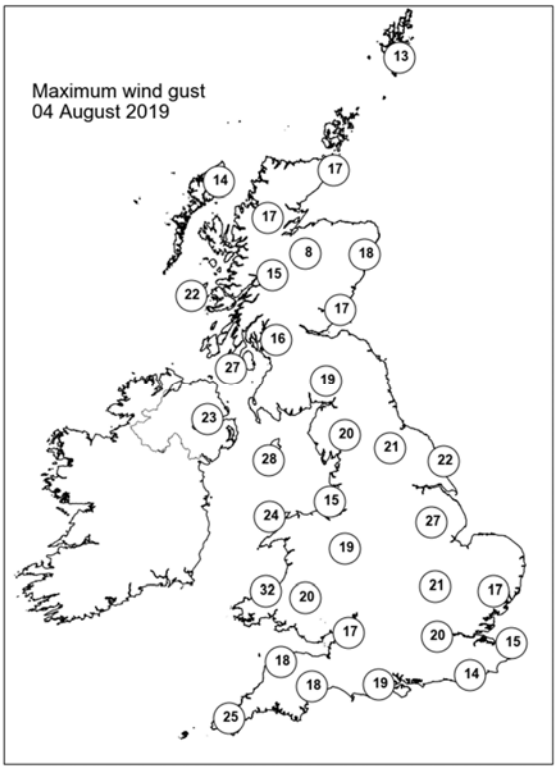

None of the selected stations observed a day of sleet or snow falling or non-zero snow depth at 0900 UTC.

Daily Weather Summary for Monday 05 August 2019

This day's summary created 12/08/2019 03:00

Summary of the UK Weather for Monday 05 August 2019

Through the early hours of the day there were heavy and thundery showers crossing eastern Scotland, with further heavy showers through southwest Scotland, northwest England, west Wales, southwest England, and Northern Ireland. By dawn these showers had moved into the spine of England, and to the Highlands and Islands of Scotland. Any low cloud and showers gradually cleared eastern areas through the morning. Then, heavy scattered showers developed in Northern Ireland and northeast Scotland with some thundery downpours here. Elsewhere, many places stayed largely dry in the afternoon with warm sunny spells and just a few scattered showers. Temperatures were around the average for the time of year.

Daily Extremes

Highest Maximum	**26.5°C** Heathrow (Greater London, 25mAMSL)
Lowest Maximum	**15.9°C** Fair Isle (Shetland, 57mAMSL)
Highest Minimum	**17.0°C** Bognor Regis (West Sussex, 7mAMSL)
Lowest Minimum	**9.3°C** Lough Navar Forest (Fermanagh, 126mAMSL)
Lowest Grass Minimum	**5.2°C** Whitechurch (Dyfed, 129mAMSL)
Most Rainfall	**27.6mm** Kinlochewe (Ross & Cromarty, 25mAMSL)
Most Sunshine	**13.6hr** Aberdaron (Gwynedd, 95mAMSL)
Highest Gust	**39Kt 45mph** Wight: Needles Old Battery (Isle Of Wight, 80mAMSL)
Highest Gust (mountain)	**51Kt 59mph** Great Dun Fell No 2 (Cumbria, 847mAMSL)
Greatest Snow Depth at 0900 UTC	No non-zero values

mAMSL refers to station elevation in metres above mean sea level

Daily Weather Summary for Monday 05 August 2019

North Atlantic and Europe analysis charts and satellite images at 0000 UTC

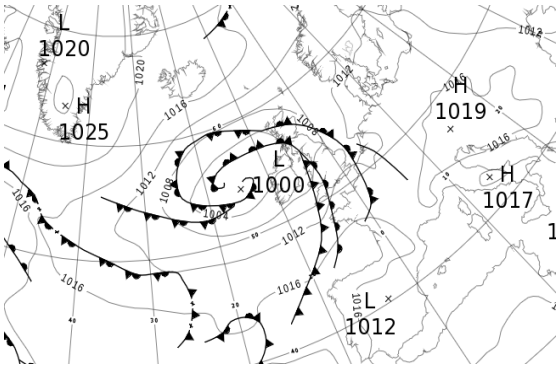



North Atlantic and Europe analysis charts and satellite images at 1200 UTC

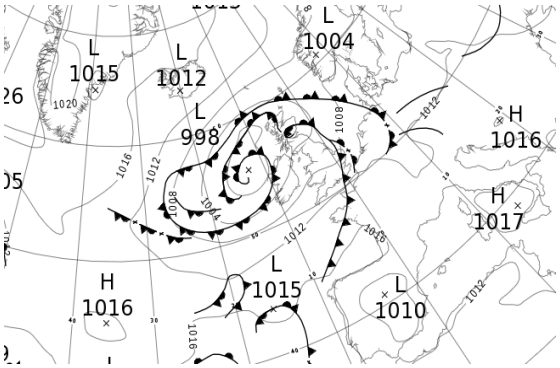



All satellite imagery copyright Met Office and EUMETSAT (European Organisation for the Exploitation of Meteorological Satellites). These show infra-red images from the geostationary MSG satellite. The rainfall rates are derived from both rain-radar and satellite data.

Daily Weather Summary for Monday 05 August 2019

UK satellite and rain-radar precipitation rates at (L) 0000 and (R) 1200 UTC



UK wind speed and direction at (L) 0000 and (R) 1200 UTC

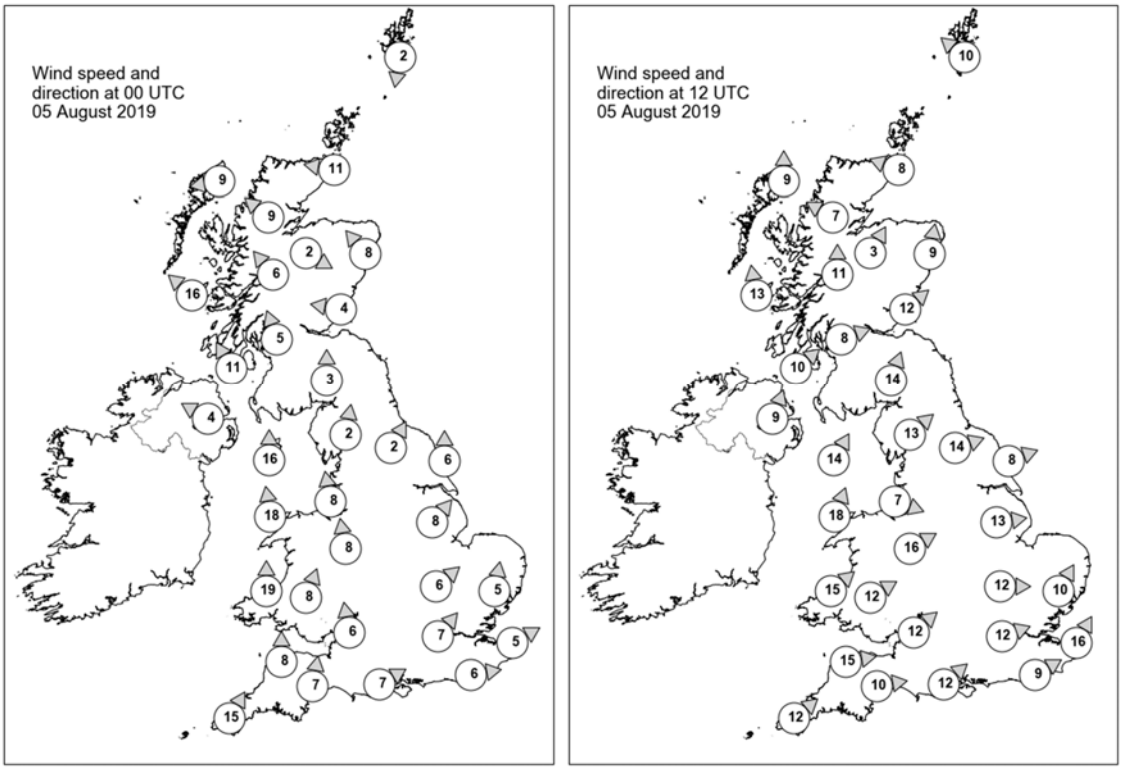

Daily Weather Summary for Monday 05 August 2019

Selected UK readings at (L) 0000 and (R) 1200 UTC

STATIONS		0000 UTC						1200 UTC					
NO	SITE	PRESS	WDIR	WSPD	CLOUD	TEMP	TDEW	PRESS	WDIR	WSPD	CLOUD	TEMP	TDEW
1	Lerwick	1010.5	N	2	8	12.5	9.9	1005.4	SE	10	8	15.1	11.9
2	Wick	1007.6	E	11	8	14.6	13.7	1001.7	ESE	8	7	17.1	15.3
3	Stornoway	1004.6	E	9	8	16.2	15.2	1001.0	S	9	0	18.5	14.5
4	Loch Glascarnoch	1005.4	SE	9	7	15.2	13.3	1000.4	ESE	7	8	19.2	10.8
5	Aviemore	1005.8	WNW	2	7	13.9	13.6	1000.7	SSW	3	7	18.6	13.4
6	Dyce	1006.9	SE	8	8	16.3	16.1	1001.7	S	9	5	19.6	13.7
7	Tulloch Bridge	1005.4	SE	6	7	16.3	13.4	1001.7	S	11	8	16.5	13.2
8	Tiree	1003.1	SE	16	8	15.2	13.8	1001.8	S	13	4	17.0	14.5
9	Leuchars	1006.3	E	4	8	16.5	16.5	1001.9	SW	12	6	19.6	14.8
10	Bishopton	1005.4	SSE	5	8	15.4	13.9	1002.8	WSW	8	8	16.5	14.9
11	Machrihanish	1004.3	SSE	11	8	15.0	14.7	1002.9	SW	10	4	18.5	13.1
12	Boulmer	1006.9	-	-	8	16.0	15.6	1004.0	-	-	3	19.6	12.5
13	Eskdalemuir	1007.6	S	3	8	14.0	13.4	1004.3	SSW	14	7	16.3	11.9
14	Aldergrove	1003.5	ESE	4	8	15.5	14.6	1003.6	SSW	9	8	16.3	14.0
15	Shap	1007.8	S	2	8	13.7	13.2	1005.8	SW	13	7	16.1	11.7
16	Leeming	1007.8	SSW	2	6	15.3	14.6	1005.7	WSW	14	5	20.3	12.1
17	Ronaldsway	1005.8	S	16	8	15.3	14.9	1005.6	SSW	14	3	17.0	13.8
18	Bridlington	1007.7	S	6	6	17.2	16.2	1005.5	WSW	8	7	19.7	14.5
19	Crosby	1007.8	S	8	8	17.1	14.4	1007.0	WNW	7	1	20.0	13.8
20	Valley	1006.0	S	18	8	16.4	15.6	1006.6	SSW	18	1	18.7	14.8
21	Waddington	1009.0	SW	8	7	16.8	15.7	1006.7	W	13	2	21.3	10.8
22	Shawbury	1008.8	S	8	8	16.9	13.1	1007.3	WSW	16	4	20.3	11.6
23	Weybourne	-	-	-	-	-	-	-	-	-	-	-	-
24	Bedford	1010.6	SW	6	5	16.4	13.4	1008.0	W	12	4	22.6	9.8
25	Aberporth	1006.8	S	19	8	16.0	15.6	1008.2	SW	15	4	18.9	10.9
26	Sennybridge	1009.1	SSW	8	7	14.8	14.2	1008.7	WSW	12	7	16.3	12.0
27	Wattisham	1010.5	S	5	8	17.8	15.2	1008.4	SSW	10	6	19.4	17.1
28	Almondsbury	1010.4	S	6	5	16.6	13.5	1009.5	SW	12	0	20.5	12.8
29	Heathrow	1011.6	SW	7	1	17.0	13.8	1008.9	WSW	12	4	24.7	11.8
30	Manston	1011.9	WSW	5	8	17.5	14.6	1010.4	SSW	16	7	18.7	15.6
31	Chivenor	1009.5	S	8	8	17.3	15.2	1010.2	W	15	5	21.1	12.6
32	Exeter	1010.6	S	7	8	17.3	15.3	1010.0	W	10	7	22.4	10.8
33	Herstmonceux	1012.4	W	6	5	16.5	15.0	1010.7	WSW	9	7	19.9	17.0
34	Hurn	1012.0	WSW	7	8	17.3	15.4	1010.2	SW	12	3	22.2	12.8
35	Camborne	1009.5	SSW	15	8	17.3	17.1	1011.2	SW	12	7	18.8	14.5

Daily Weather Summary for Monday 05 August 2019

Selected European readings at (L) 0000 and (R) 1200 UTC

STATIONS		0000 UTC						1200 UTC					
NO	SITE	PRESS	WDIR	WSPD	CLOUD	TEMP	TDEW	PRESS	WDIR	WSPD	CLOUD	TEMP	TDEW
1	Murmansk	1005.9	N	14	8	5.3	4.0	1005.5	N	12	8	6.8	5.3
2	Helsinki	1008.9	WNW	8	0	8.7	5.4	1005.9	NW	14	4	21.0	6.2
3	Stockholm	1012.5	-	0	-	10.2	9.8	1008.8	WSW	6	-	21.6	13.9
4	Oslo	1010.1	SSE	2	-	16.0	14.2	1008.3	SW	4	8	17.2	13.9
5	Reykjavik	1016.6	SSW	3	7	12.1	10.4	1013.2	NW	6	4	14.5	9.2
6	Moscow	1004.3	-	0	5	7.5	5.3	1001.2	WNW	2	8	14.0	6.6
7	Kiev	1009.9	WNW	4	2	14.2	9.1	1008.5	W	6	5	20.4	10.8
8	Warsaw	1013.8	W	4	5	15.3	12.2	1012.1	W	4	4	23.0	11.5
9	Berlin	1015.0	W	2	-	15.5	12.5	1011.5	S	6	-	23.9	12.6
10	De Bilt	1011.4	E	8	8	19.6	14.9	1010.3	WSW	12	6	24.0	13.3
11	Dublin	1005.2	SW	6	3	13.6	11.7	1005.0	SW	10	7	18.6	11.2
12	Cork	1007.4	SW	10	1	11.9	11.3	1006.1	SSW	16	7	17.3	13.9
13	Sofia	1016.1	W	4	5	16.8	11.6	1013.6	W	4	3	24.1	7.1
14	Belgrade	1001.0	SSW	2	3	17.0	1.3	1015.8	WNW	2	1	27.0	12.8
15	Budapest	1016.3	WNW	2	-	15.4	11.8	1014.1	W	6	-	27.7	13.3
16	Prague	1015.4	-	0	-	15.4	11.9	1011.1	WNW	6	7	28.0	10.4
17	Munich	1015.6	S	2	8	17.0	12.2	1011.9	W	2	6	26.9	11.2
18	Strasbourg	1013.5	SSE	2	8	18.4	13.3	1011.5	ESE	4	7	29.2	15.0
19	Paris	1013.5	WNW	9	6	21.4	13.8	1013.2	WSW	11	6	26.6	10.3
20	Jersey	1013.8	SSW	7	3	16.3	15.1	1012.9	W	9	5	19.5	16.4
21	Milan	1015.8	E	5	-	23.3	17.9	1014.8	N	3	-	30.6	17.1
22	Marseille	1014.7	ESE	4	-	22.4	11.8	1014.3	S	12	-	31.4	18.0
23	Bordeaux	1017.4	SW	4	8	18.9	16.9	1016.1	SW	4	-	26.7	14.8
24	Rome	1015.7	ESE	3	0	21.5	19.1	1016.0	WSW	10	3	29.5	17.4
25	Ajaccio	1015.9	NE	6	-	19.5	15.2	1015.7	SW	10	-	28.5	21.8
26	Barcelona	1015.3	NNW	2	1	24.9	19.3	1014.7	SW	9	0	31.1	19.3
27	Majorca	1015.2	E	3	0	23.0	16.7	1014.2	WSW	10	0	31.3	21.2
28	Madrid	1012.1	NNE	3	0	24.8	5.5	1010.0	SSW	10	0	34.5	5.9
29	Lisbon	1017.7	-	-	-	18.3	14.0	1015.5	-	-	-	27.3	14.6
30	Athens	1010.8	N	3	-	26.6	10.5	1012.0	E	6	-	30.9	13.6
31	Malta	1014.4	SSW	2	1	24.5	23.7	1015.3	SSE	7	1	31.6	17.0
32	Gibraltar	1014.2	SW	12	0	24.8	16.6	1013.3	SSW	17	0	28.4	18.1

Daily Weather Summary for Monday 05 August 2019

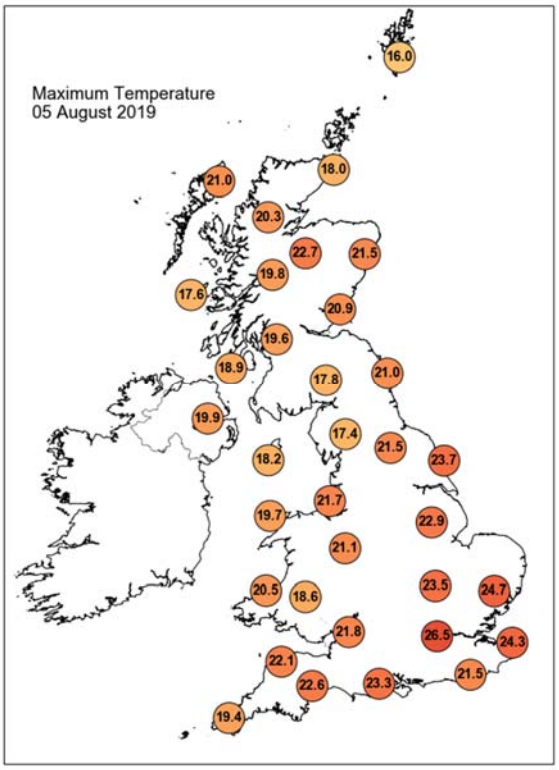

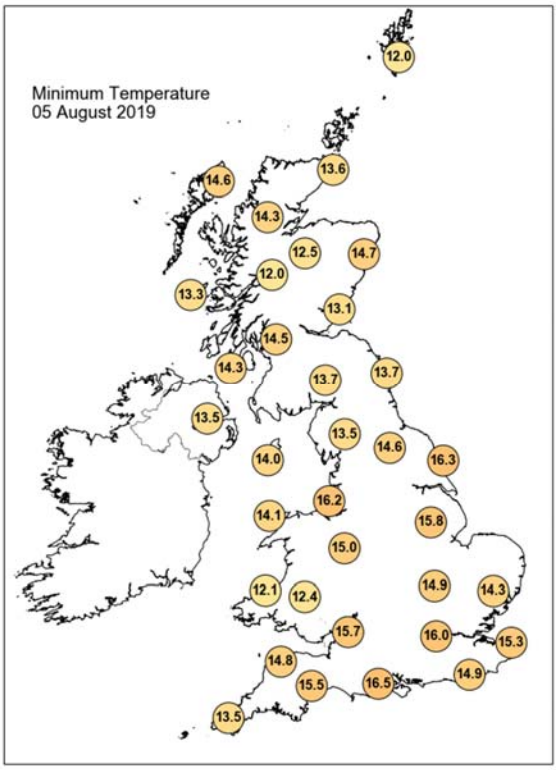

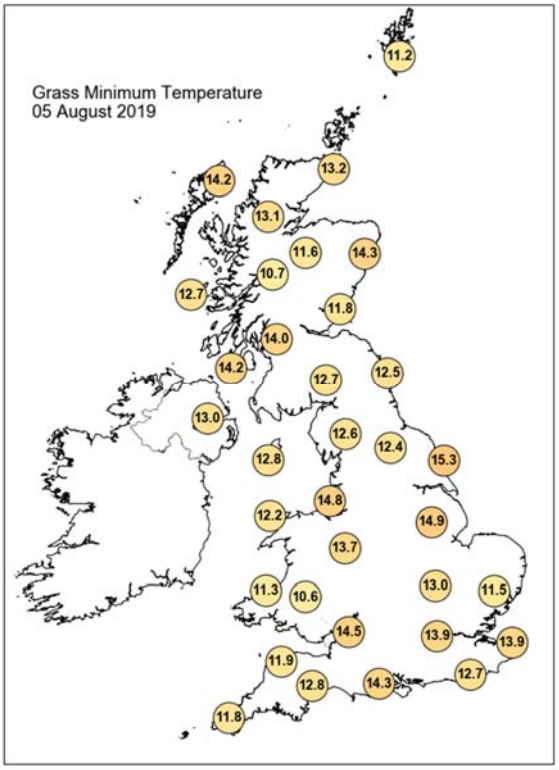

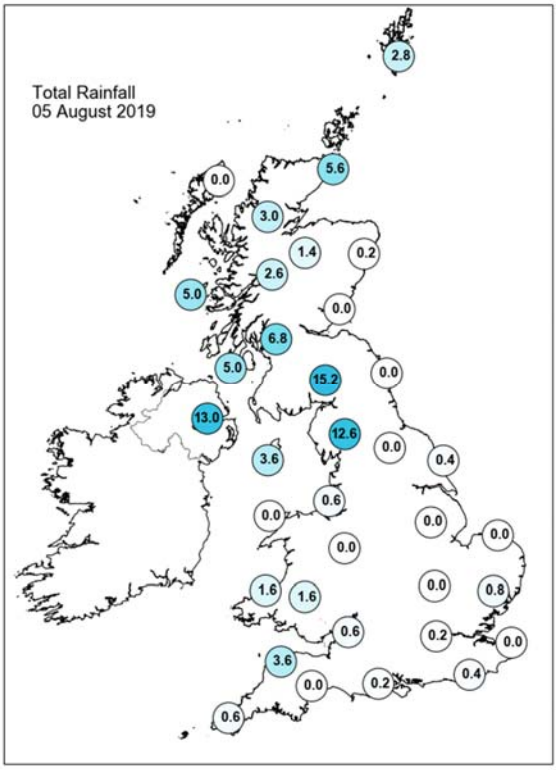

Daily Weather Summary for Monday 05 August 2019

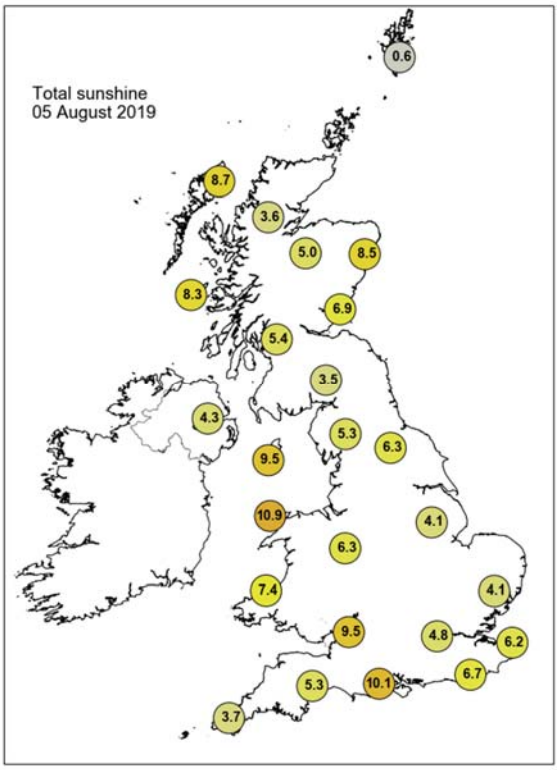

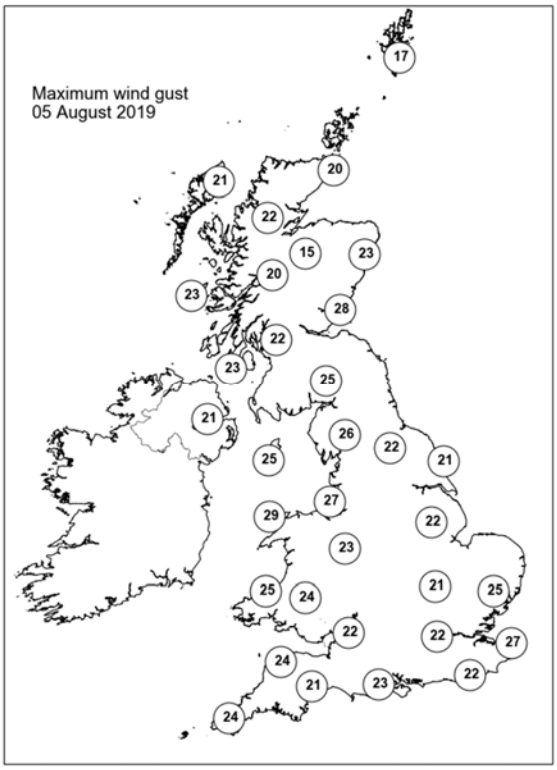

None of the selected stations observed a day of sleet or snow falling or non-zero snow depth at 0900 UTC.

Daily Weather Summary for Tuesday 06 August 2019

This day's summary created 13/08/2019 03:00

Summary of the UK Weather for Tuesday 06 August 2019

Through the early part of Tuesday it was mainly dry across the UK, especially so in central and eastern areas where skies were often clear. However, a few showers continued to affect western Scotland, Northern Ireland, northern England, Wales and southwest England, with a few of these on the heavy side. During the morning, showers in the north and west continued with the heaviest ones mainly across Northern Ireland, Scotland and northern England. Here these showers turned thundery with some torrential and slow moving downpours during the afternoon. Elsewhere, there were sunny spells and a scattering of showers in the west, although these became more frequent through the morning, moving steadily eastwards into central and some eastern counties of England by the afternoon and into the evening. A few of these turned thundery across Yorkshire, Lincolnshire and East Anglia through the latter part of the afternoon. It was breezy in the west and south, with some strong gusts of wind around the showers in central and southern areas. Despite this it was relatively warm with temperatures close to or just above average for early August.

.

Daily Extremes

Highest Maximum	**25.4°C** Cavendish (Suffolk, 55mAMSL)
Lowest Maximum	**14.8°C** Barwhillanty House (Kirkcudbrightshire, 125mAMSL)
Highest Minimum	**16.8°C** Gosport, Fleetlands (Hampshire, 1mAMSL) also Swanage (Dorset, 10mAMSL) also Teignmouth (Devon, 3mAMSL)
Lowest Minimum	**7.0°C** Aboyne No 2 (Aberdeenshire, 140mAMSL)
Lowest Grass Minimum	**2.8°C** Oyne No 2 (Aberdeenshire, 116mAMSL)
Most Rainfall	**68.8mm** Cromdale (Moray (in Highland Region), 193mAMSL)
Most Sunshine	**13.2hr** Faversham (Kent, 46mAMSL)
Highest Gust	**44Kt 51mph** Wainfleet No 2 (Lincolnshire, 3mAMSL)
Highest Gust (mountain)	**49Kt 56mph** Great Dun Fell No 2 (Cumbria, 847mAMSL)
Greatest Snow Depth at 0900 UTC	No non-zero values

mAMSL refers to station elevation in metres above mean sea level

Daily Weather Summary for Tuesday 06 August 2019

North Atlantic and Europe analysis charts and satellite images at 0000 UTC

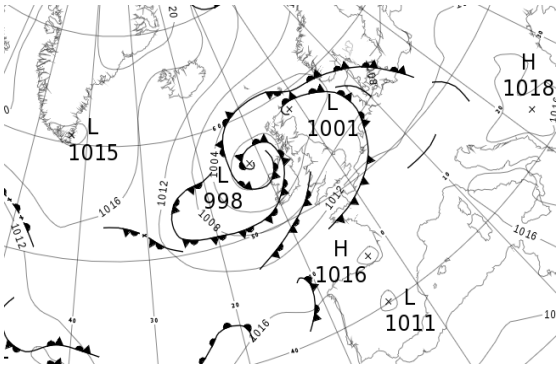



North Atlantic and Europe analysis charts and satellite images at 1200 UTC

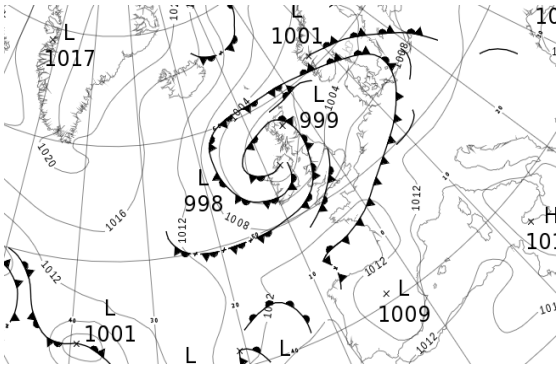



All satellite imagery copyright Met Office and EUMETSAT (European Organisation for the Exploitation of Meteorological Satellites). These show infra-red images from the geostationary MSG satellite. The rainfall rates are derived from both rain-radar and satellite data.

Daily Weather Summary for Tuesday 06 August 2019

UK satellite and rain-radar precipitation rates at (L) 0000 and (R) 1200 UTC



UK wind speed and direction at (L) 0000 and (R) 1200 UTC

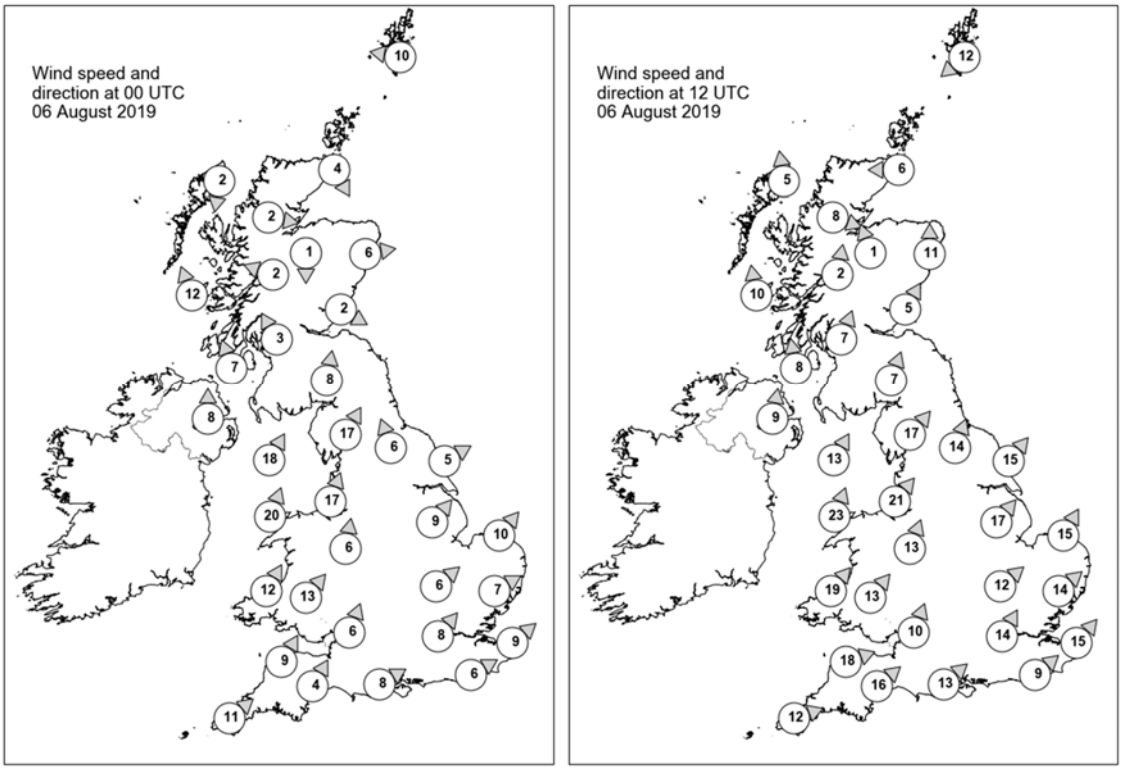

Daily Weather Summary for Tuesday 06 August 2019

Selected UK readings at (L) 0000 and (R) 1200 UTC

STATIONS		0000 UTC						1200 UTC					
NO	SITE	PRESS	WDIR	WSPD	CLOUD	TEMP	TDEW	PRESS	WDIR	WSPD	CLOUD	TEMP	TDEW
1	Lerwick	1002.9	E	10	8	13.9	13.8	1000.4	NE	12	8	15.0	13.0
2	Wick	1000.7	NNW	4	8	13.7	13.7	999.1	E	6	8	15.0	14.2
3	Stornoway	1000.9	N	2	0	12.3	11.8	999.4	S	5	7	16.2	13.6
4	Loch Glascarnoch	1002.1	W	2	4	9.2	8.7	998.9	WNW	8	6	16.0	11.9
5	Aviemore	1001.9	N	1	1	10.0	9.6	998.8	SSE	1	8	16.8	13.3
6	Dyce	1001.0	W	6	6	15.6	11.7	999.1	S	11	7	18.8	13.5
7	Tulloch Bridge	1002.0	ESE	2	8	13.1	11.4	999.3	S	2	7	17.3	11.9
8	Tiree	999.4	SSE	12	8	14.7	13.9	998.9	S	10	1	16.8	14.1
9	Leuchars	1002.0	WNW	2	7	15.2	12.5	999.4	SSW	5	5	18.9	12.7
10	Bishopton	1001.7	SSE	3	8	15.2	13.3	999.1	SSW	7	4	18.3	12.9
11	Machrihanish	1000.8	SSE	7	8	14.6	13.1	998.8	S	8	7	17.3	13.2
12	Boulmer	1003.6	-	-	6	13.4	11.9	1001.0	-	-	5	18.0	14.3
13	Eskdalemuir	1003.3	S	8	8	14.2	13.4	1000.7	SSW	7	8	14.9	13.2
14	Aldergrove	1001.3	S	8	7	14.2	12.9	998.6	S	9	3	16.8	12.4
15	Shap	1004.8	SSW	17	8	14.1	11.8	1001.6	SW	17	7	14.6	13.3
16	Leeming	1005.4	SSE	6	0	14.1	9.7	1002.5	SSW	14	5	19.4	13.2
17	Ronaldsway	1003.1	SSW	18	7	15.1	13.5	1000.7	SSW	13	7	17.4	15.1
18	Bridlington	1006.0	WSW	5	3	15.6	12.0	1003.0	SW	15	4	21.9	11.3
19	Crosby	1005.9	SSW	17	1	16.1	12.4	1002.7	SW	21	6	20.3	13.9
20	Valley	1004.7	SSW	20	1	15.5	13.7	1002.1	SSW	23	4	18.6	15.0
21	Waddington	1007.7	SW	9	4	15.7	10.9	1005.2	SW	17	7	18.3	14.9
22	Shawbury	1007.4	S	6	7	15.5	12.3	1003.4	SSW	13	6	22.0	13.4
23	Weybourne	1008.2	SW	10	1	14.9	11.1	1006.1	SSW	15	7	22.4	13.4
24	Bedford	1009.0	SW	6	8	16.9	11.0	1006.5	SW	12	8	20.4	13.3
25	Aberporth	1006.8	SSW	12	4	14.4	12.9	1004.3	SW	19	7	18.8	14.7
26	Sennybridge	1008.1	SW	13	8	13.7	12.9	1005.0	SW	13	7	17.8	15.2
27	Wattisham	1009.2	WSW	7	5	15.8	11.9	1006.8	SW	14	5	22.9	12.3
28	Almondsbury	1009.2	SSW	6	7	16.1	11.9	1006.2	SSW	10	8	19.5	15.0
29	Heathrow	1010.2	SW	8	0	16.0	13.3	1007.6	SSW	14	7	22.1	12.2
30	Manston	1010.7	SW	9	0	14.9	12.1	1008.9	SW	15	1	22.7	11.5
31	Chivenor	1009.2	SSW	9	7	16.4	13.4	1006.9	WSW	18	2	20.6	14.7
32	Exeter	1009.9	SSW	4	7	16.3	13.4	1007.5	SW	16	8	19.2	15.0
33	Herstmonceux	1011.2	WSW	6	4	15.9	14.2	1009.8	SW	9	7	19.5	14.4
34	Hurn	1010.7	WSW	8	8	17.3	15.0	1008.5	SW	13	5	21.1	14.5
35	Camborne	1010.2	SW	11	5	15.9	14.1	1008.2	WSW	12	6	17.9	13.2

Daily Weather Summary for Tuesday 06 August 2019

Selected European readings at (L) 0000 and (R) 1200 UTC

STATIONS		0000 UTC						1200 UTC					
NO	SITE	PRESS	WDIR	WSPD	CLOUD	TEMP	TDEW	PRESS	WDIR	WSPD	CLOUD	TEMP	TDEW
1	Murmansk	1005.6	N	8	8	6.7	6.2	1006.3	N	8	8	8.1	6.7
2	Helsinki	1006.9	WNW	8	1	12.0	6.5	1005.6	SSW	8	6	19.8	12.7
3	Stockholm	1006.5	-	0	-	13.6	13.4	1004.1	ESE	2	-	19.7	16.4
4	Oslo	1005.4	NE	4	-	14.1	11.6	1002.7	NW	2	8	17.3	12.4
5	Reykjavik	1011.6	E	6	6	12.8	9.9	1013.2	N	8	7	13.4	8.1
6	Moscow	1002.9	NW	2	8	9.6	7.2	1005.5	WNW	4	5	18.6	5.4
7	Kiev	1012.3	NW	2	0	13.4	9.9	1013.0	WNW	6	2	24.1	4.2
8	Warsaw	1011.5	SE	2	7	17.4	13.2	1010.2	SSW	6	6	27.3	12.2
9	Berlin	1009.6	WSW	4	-	19.6	15.0	1009.1	SSW	10	-	27.4	13.4
10	De Bilt	1010.0	WSW	6	8	18.8	14.3	1010.2	WSW	8	8	21.4	12.6
11	Dublin	1002.5	SW	12	6	15.3	11.2	1000.3	SSW	12	7	16.5	14.3
12	Cork	1004.6	SSW	14	7	14.2	12.4	1003.4	WSW	16	7	17.2	12.6
13	Sofia	1017.9	SE	2	1	12.6	10.7	1015.4	W	6	2	26.2	8.6
14	Belgrade	1015.5	SSE	2	0	19.2	15.3	1015.1	SSW	4	0	30.6	12.8
15	Budapest	1014.4	SSW	4	-	19.6	15.9	1013.5	SSW	6	-	28.5	18.3
16	Prague	1012.2	SW	2	-	17.6	12.8	1009.7	WSW	6	7	29.9	14.1
17	Munich	1012.9	SSW	6	7	20.9	14.8	1011.5	SW	10	4	27.7	14.1
18	Strasbourg	1012.7	W	3	-	18.8	14.5	1011.2	S	10	-	28.8	14.2
19	Paris	1012.9	WNW	5	7	22.1	15.0	1011.9	SW	7	7	21.2	18.4
20	Jersey	1013.0	WSW	8	1	15.7	14.3	1011.3	SW	10	8	18.1	16.0
21	Milan	1014.8	W	2	-	24.1	16.3	1014.4	N	3	-	30.6	18.2
22	Marseille	1014.7	SE	2	-	23.9	15.9	1013.4	S	12	-	32.6	10.6
23	Bordeaux	1016.2	W	2	-	18.4	16.4	1013.5	NW	3	7	26.1	16.6
24	Rome	1016.5	E	1	0	20.7	19.8	1016.5	SW	10	0	30.4	17.5
25	Ajaccio	1015.6	NE	5	-	21.2	18.0	1013.7	SW	11	-	30.4	20.9
26	Barcelona	1014.0	N	4	1	26.0	20.8	1012.7	SSE	7	2	29.8	23.3
27	Majorca	1013.9	NE	3	1	22.4	18.2	1012.4	SW	15	0	30.7	23.2
28	Madrid	1011.1	NE	2	0	24.0	2.5	1008.9	SW	10	4	34.1	3.8
29	Lisbon	1016.1	-	-	-	21.4	18.1	1015.2	-	-	-	26.6	17.7
30	Athens	1013.4	N	2	-	24.2	8.8	1014.2	NNE	9	-	31.2	9.4
31	Malta	1016.6	W	2	0	23.8	21.4	1017.6	SW	4	1	31.4	18.5
32	Gibraltar	1013.9	WSW	13	0	25.8	11.4	1013.0	SSW	15	0	28.3	14.7

Daily Weather Summary for Tuesday 06 August 2019

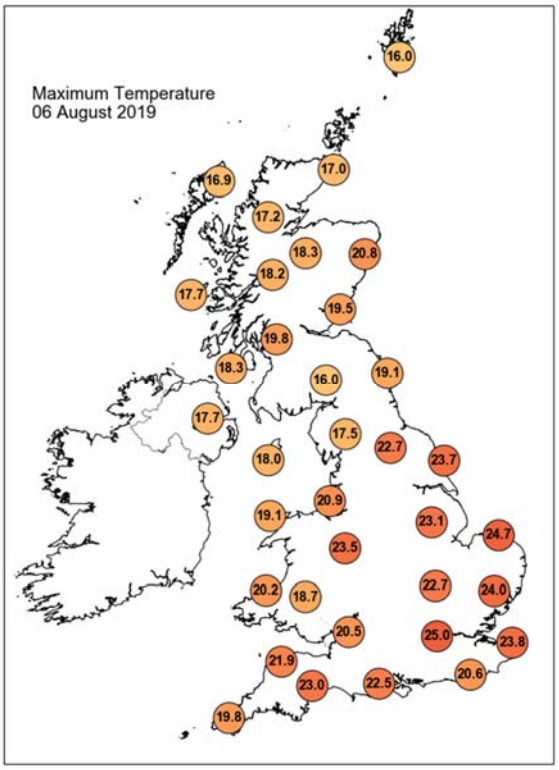

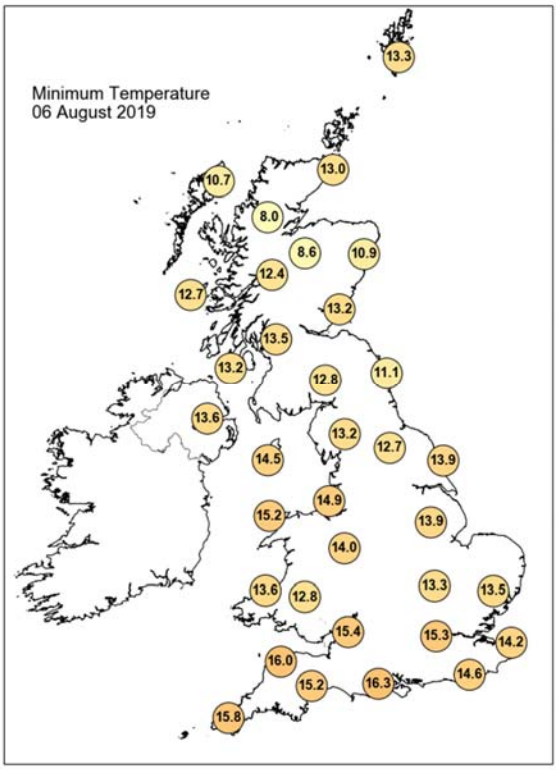

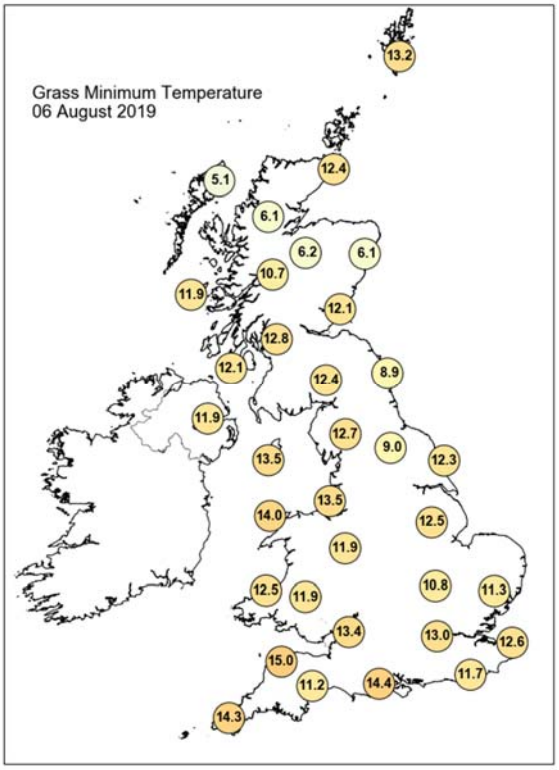

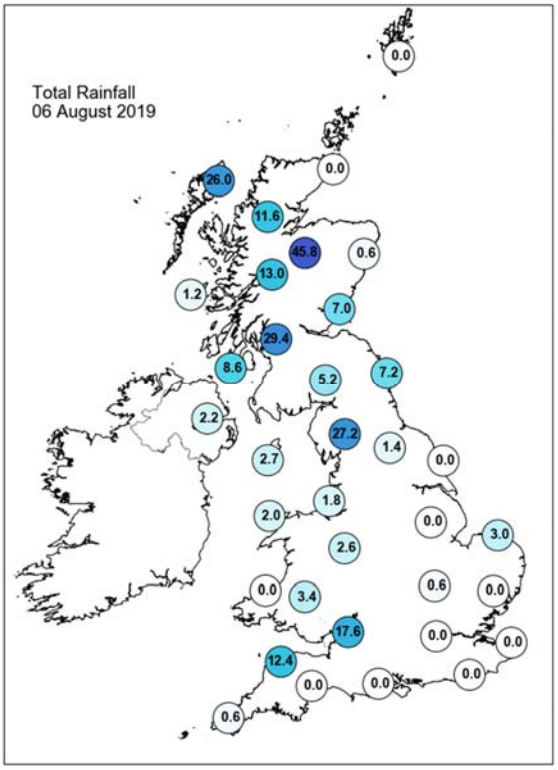

Daily Weather Summary for Tuesday 06 August 2019

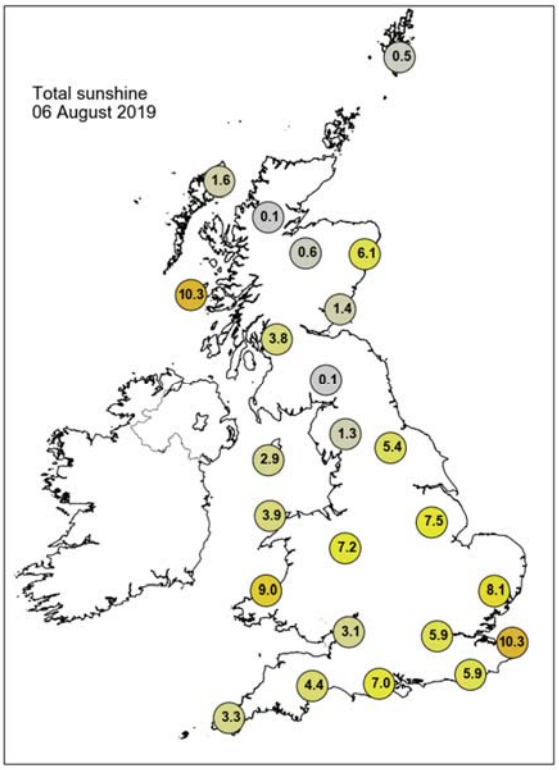

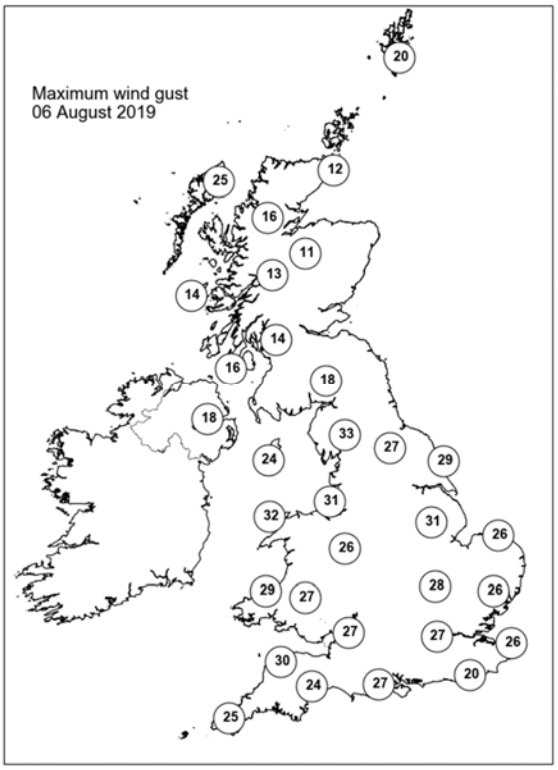

None of the selected stations observed a day of sleet or snow falling or non-zero snow depth at 0900 UTC.

Daily Weather Summary for Wednesday 07 August 2019

This day's summary created 14/08/2019 03:00

Summary of the UK Weather for Wednesday 07 August 2019

Heavy showers and some longer spells of rain continued to affect parts of Scotland throughout the early part of Wednesday with the most persistent rain wrapped around some central and eastern parts of Scotland. Elsewhere, scattered showers continued in the west and these were occasionally heavy too. Otherwise many central and eastern areas were dry with clear spells but it remained breezy, especially in the south of England and Wales. During the day, showery outbreaks of rain continued to affect Scotland during the day, these turning heavy and thundery at times during the afternoon. Scattered showers also affected Northern Ireland, these also heavy at times but interspersed by sunny spells. Elsewhere across England and Wales many places in the east had a fine, sunny morning before scattered showers became to develop in the west and move eastwards through the day. Some of these turned heavy and thundery as they moved across southern and in particular southeast England. It was breezy too, especially along English Channel coasts and temperatures were close to or a touch above the seasonal average.

Daily Extremes

Highest Maximum	**25.1°C** Holbeach No 2 (Lincolnshire, 3mAMSL)
Lowest Maximum	**14.4°C** Baltasound No 2 (Shetland, 15mAMSL)
Highest Minimum	**16.8°C** Wight: St Catherines Point (Isle Of Wight, 20mAMSL)
Lowest Minimum	**6.9°C** Katesbridge (Down, 91mAMSL)
Lowest Grass Minimum	**4.3°C** Giants Causeway (Antrim, 80mAMSL)
Most Rainfall	**34.8mm** Edinburgh, Gogarbank (Midlothian (in Lothian Region), 57mAMSL)
Most Sunshine	**12.6hr** Whitby (North Yorkshire, 41mAMSL)
Highest Gust	**41Kt 47mph** Wight: Needles Old Battery (Isle Of Wight, 80mAMSL)
Highest Gust (mountain)	**39Kt 45mph** Great Dun Fell No 2 (Cumbria, 847mAMSL)
Greatest Snow Depth at 0900 UTC	No non-zero values

mAMSL refers to station elevation in metres above mean sea level

Daily Weather Summary for Wednesday 07 August 2019

North Atlantic and Europe analysis charts and satellite images at 0000 UTC

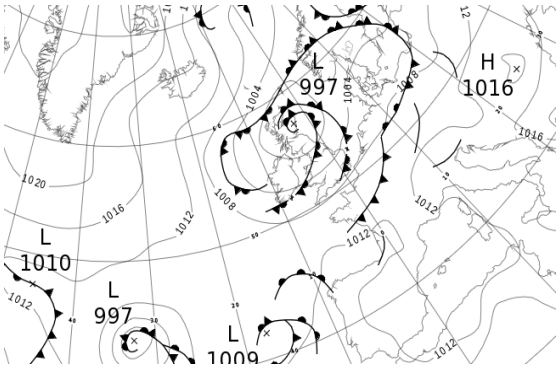



North Atlantic and Europe analysis charts and satellite images at 1200 UTC

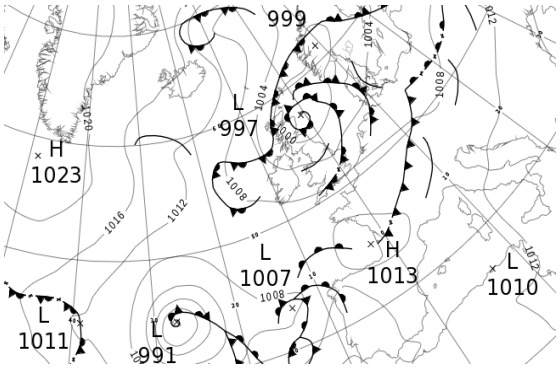



All satellite imagery copyright Met Office and EUMETSAT (European Organisation for the Exploitation of Meteorological Satellites). These show infra-red images from the geostationary MSG satellite. The rainfall rates are derived from both rain-radar and satellite data.

Daily Weather Summary for Wednesday 07 August 2019

UK satellite and rain-radar precipitation rates at (L) 0000 and (R) 1200 UTC



UK wind speed and direction at (L) 0000 and (R) 1200 UTC

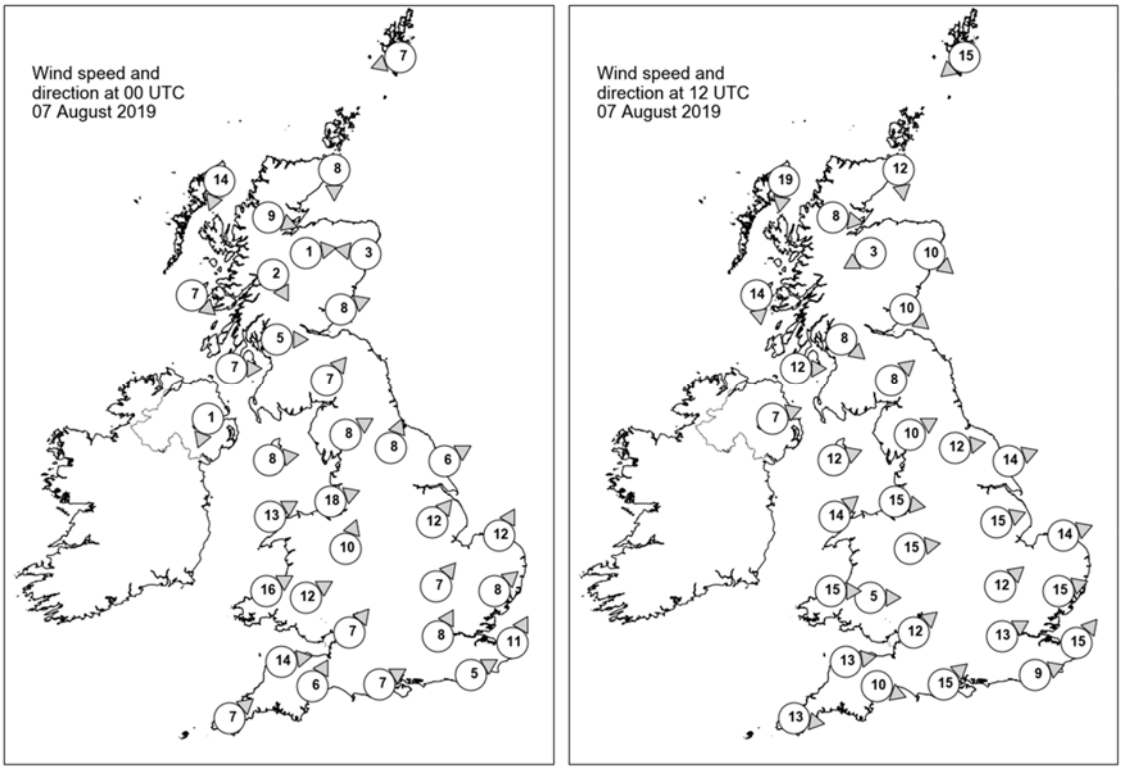

Daily Weather Summary for Wednesday 07 August 2019

Selected UK readings at (L) 0000 and (R) 1200 UTC

STATIONS		0000 UTC						1200 UTC					
NO	SITE	PRESS	WDIR	WSPD	CLOUD	TEMP	TDEW	PRESS	WDIR	WSPD	CLOUD	TEMP	TDEW
1	Lerwick	998.8	ENE	7	9	14.5	14.5	999.6	NE	15	8	14.1	13.0
2	Wick	997.5	N	8	8	13.0	12.9	998.3	N	12	8	14.5	14.5
3	Stornoway	998.6	NNE	14	8	14.5	14.1	1001.3	N	19	8	14.5	13.9
4	Loch Glascarnoch	997.9	WNW	9	8	12.4	11.9	999.4	W	8	7	15.7	14.4
5	Aviemore	996.4	W	1	8	12.5	12.2	998.4	ENE	3	8	15.6	13.0
6	Dyce	996.3	E	3	7	14.2	13.6	996.8	NW	10	7	15.9	13.1
7	Tulloch Bridge	998.2	NNW	2	8	12.4	12.1	-	-	-	-	-	-
8	Tiree	999.2	NW	7	2	12.3	11.8	1001.8	N	14	1	17.3	14.2
9	Leuchars	996.6	WSW	8	7	13.5	13.5	997.8	NW	10	7	18.5	11.9
10	Bishopton	997.9	W	5	7	13.2	12.7	999.5	NW	8	5	18.1	13.2
11	Machrihanish	999.2	W	7	3	13.0	12.9	1001.4	W	12	4	16.5	14.6
12	Boulmer	998.0	-	-	1	12.9	11.9	998.9	-	-	2	19.1	13.0
13	Eskdalemuir	998.7	SW	7	7	12.4	11.5	1000.9	SW	8	6	14.4	12.8
14	Aldergrove	1000.1	NNE	1	6	12.9	11.6	1002.6	WSW	7	7	17.1	13.0
15	Shap	999.6	WSW	8	4	13.7	11.3	1001.9	WSW	10	-	16.1	10.8
16	Leeming	1000.2	SSW	8	6	14.5	12.6	1001.6	W	12	2	20.0	11.4
17	Ronaldsway	1000.2	W	8	3	14.9	12.9	1003.4	WSW	12	3	18.0	13.7
18	Bridlington	1000.5	WSW	6	3	15.9	12.7	1001.1	WSW	14	5	21.6	11.2
19	Crosby	1001.2	WSW	18	7	17.0	14.2	1003.9	W	15	8	17.6	14.7
20	Valley	1001.8	WSW	13	0	15.2	13.1	1004.7	SW	14	7	17.5	13.9
21	Waddington	1002.6	SW	12	0	14.9	13.3	1003.4	WSW	15	7	19.4	12.4
22	Shawbury	1002.6	SSW	10	7	15.1	13.3	1004.4	W	15	3	20.1	12.3
23	Weybourne	1003.5	SSW	12	5	15.9	13.9	1003.8	WSW	14	4	21.7	13.2
24	Bedford	1004.7	SW	7	0	14.5	12.8	1004.9	SW	12	5	21.7	12.1
25	Aberporth	1004.0	WSW	16	7	15.5	13.9	1006.4	W	15	1	17.1	12.2
26	Sennybridge	1004.4	WSW	12	8	13.9	13.0	1006.2	W	5	8	15.9	10.9
27	Wattisham	1005.1	SW	8	4	15.7	13.2	1004.9	WSW	15	5	21.4	11.7
28	Almondsbury	1005.5	SW	7	8	15.3	14.7	1006.8	SW	12	5	19.3	13.5
29	Heathrow	1006.2	SSW	8	3	16.1	13.3	1007.0	WSW	13	8	-	13.7
30	Manston	1006.8	SSW	11	6	16.0	13.6	1006.7	SW	15	4	22.4	11.8
31	Chivenor	1006.1	W	14	8	16.2	15.0	1008.0	W	13	7	18.8	13.2
32	Exeter	1006.8	SSW	6	1	14.7	12.3	1007.9	WNW	10	7	19.9	12.3
33	Herstmonceux	1007.3	WSW	5	8	16.9	14.7	1008.1	WSW	9	8	19.4	14.7
34	Hurn	1007.1	WSW	7	6	16.3	14.2	1007.8	SW	15	6	21.6	14.0
35	Camborne	1007.8	SW	7	6	15.3	14.2	1009.3	W	13	3	18.7	13.5

Daily Weather Summary for Wednesday 07 August 2019

Selected European readings at (L) 0000 and (R) 1200 UTC

STATIONS		0000 UTC						1200 UTC					
NO	SITE	PRESS	WDIR	WSPD	CLOUD	TEMP	TDEW	PRESS	WDIR	WSPD	CLOUD	TEMP	TDEW
1	Murmansk	1007.0	NNE	6	8	6.6	5.9	1008.3	N	6	8	9.3	5.7
2	Helsinki	1005.2	E	2	7	14.2	14.2	1005.4	ENE	10	7	16.9	16.3
3	Stockholm	1002.6	SSW	2	-	16.2	15.6	1003.1	SSW	8	-	22.6	10.5
4	Oslo	1000.3	S	4	-	15.4	14.8	999.7	S	8	6	20.6	11.5
5	Reykjavik	1013.6	S	5	8	11.1	9.1	1013.9	NNW	7	2	12.8	5.7
6	Moscow	1009.9	-	0	0	11.8	8.9	1010.5	W	2	5	21.0	9.8
7	Kiev	1013.8	WSW	4	2	16.5	8.1	1011.2	SW	8	6	28.2	13.7
8	Warsaw	1008.0	SE	4	6	19.4	14.5	1008.2	WSW	4	7	25.2	15.3
9	Berlin	1008.3	SSW	2	-	18.4	15.6	1005.8	W	8	-	22.7	17.6
10	De Bilt	1007.2	SW	6	8	18.7	13.5	1006.9	WSW	12	4	20.5	13.6
11	Dublin	1001.9	WSW	8	7	14.5	12.2	1004.7	W	14	6	17.1	11.9
12	Cork	1005.1	WSW	8	7	13.8	12.2	1006.8	W	10	7	18.5	11.9
13	Sofia	1016.9	SSE	4	0	15.4	11.2	1013.6	WNW	4	1	29.3	13.2
14	Belgrade	1012.3	SE	2	4	24.4	15.1	1012.1	SW	4	1	32.4	16.8
15	Budapest	1012.0	NE	2	-	20.0	17.8	1010.0	S	6	-	29.6	18.1
16	Prague	1009.7	N	2	-	18.2	16.2	1007.4	SW	6	6	26.2	14.8
17	Munich	1010.8	WSW	4	8	20.8	12.7	1009.2	WNW	8	8	23.9	14.0
18	Strasbourg	1010.6	SSW	3	7	18.9	17.6	1010.2	ESE	4	8	19.0	18.5
19	Paris	1010.3	WSW	4	7	18.5	16.3	1009.9	SW	9	5	23.7	14.9
20	Jersey	1009.6	W	9	6	16.5	15.2	1010.8	W	12	4	20.2	15.5
21	Milan	1013.8	NE	3	-	23.2	17.6	1011.3	ESE	6	-	29.6	19.7
22	Marseille	1011.5	NW	4	-	24.4	16.9	1010.3	W	7	7	30.3	16.7
23	Bordeaux	1013.3	W	4	8	20.6	18.5	1013.1	W	7	6	24.7	18.9
24	Rome	1014.1	E	6	0	22.1	19.0	1012.8	S	11	5	32.1	11.7
25	Ajaccio	1011.4	SE	3	-	24.0	15.2	1010.3	WSW	10	-	29.8	23.7
26	Barcelona	1010.9	ESE	5	4	27.0	24.5	1011.6	SSE	10	2	28.8	23.3
27	Majorca	1011.1	SE	1	5	24.8	23.6	1010.9	SW	12	6	30.1	22.8
28	Madrid	1007.6	SW	6	7	28.4	7.6	1011.2	SW	10	7	27.9	12.7
29	Lisbon	1014.6	-	-	-	20.6	18.1	1015.6	-	-	-	24.2	19.8
30	Athens	1013.9	N	2	-	24.3	8.2	1013.6	NNE	9	-	33.3	5.8
31	Malta	1016.2	NNW	2	0	24.0	21.6	1015.6	SSW	9	0	31.0	21.2
32	Gibraltar	1012.4	W	16	4	23.6	14.8	1013.0	SW	10	3	29.1	17.6

Daily Weather Summary for Wednesday 07 August 2019

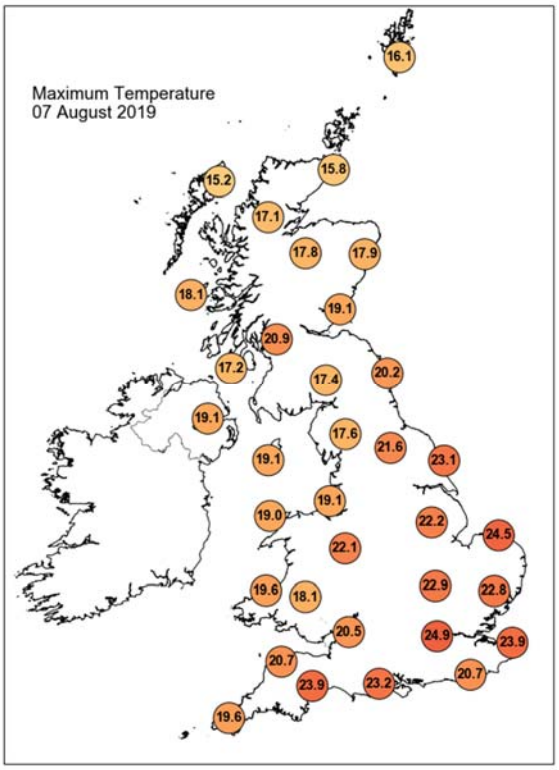

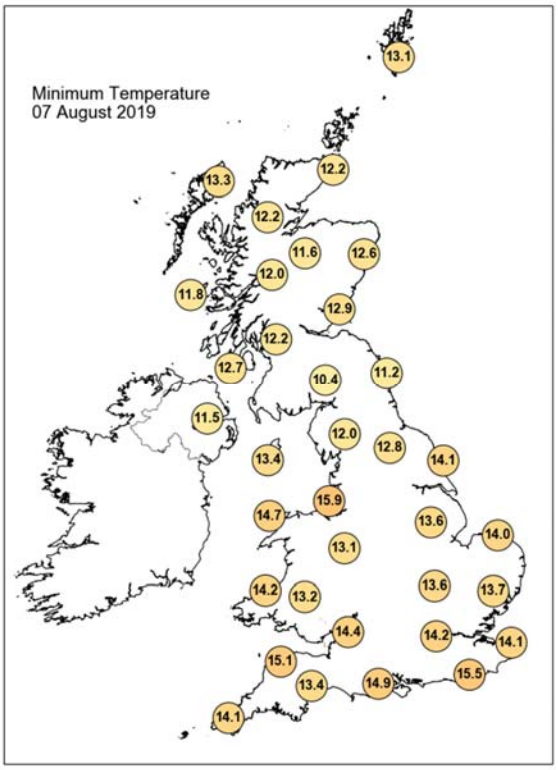

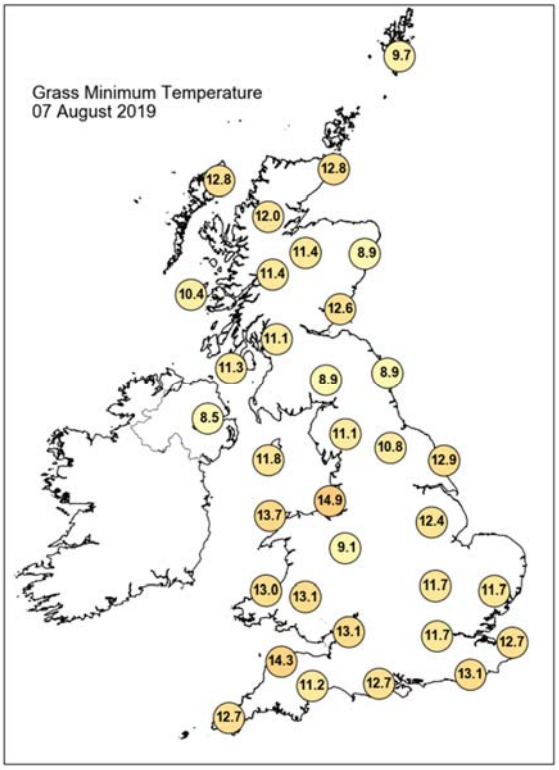

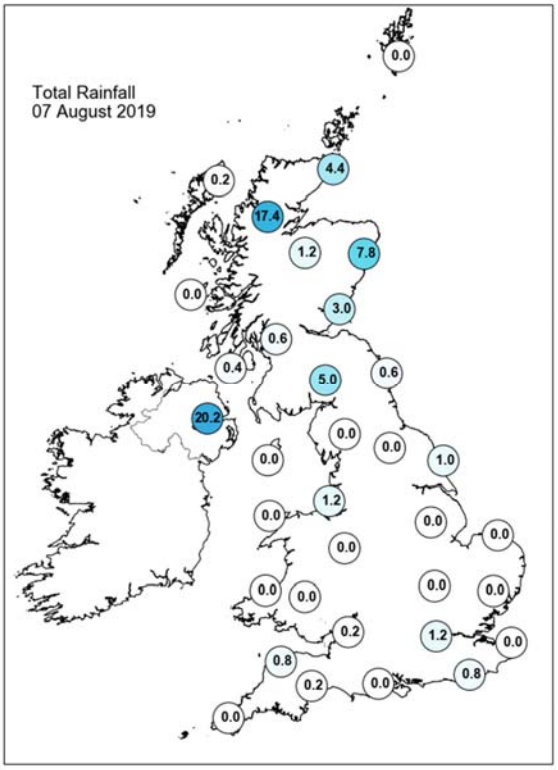

Daily Weather Summary for Wednesday 07 August 2019

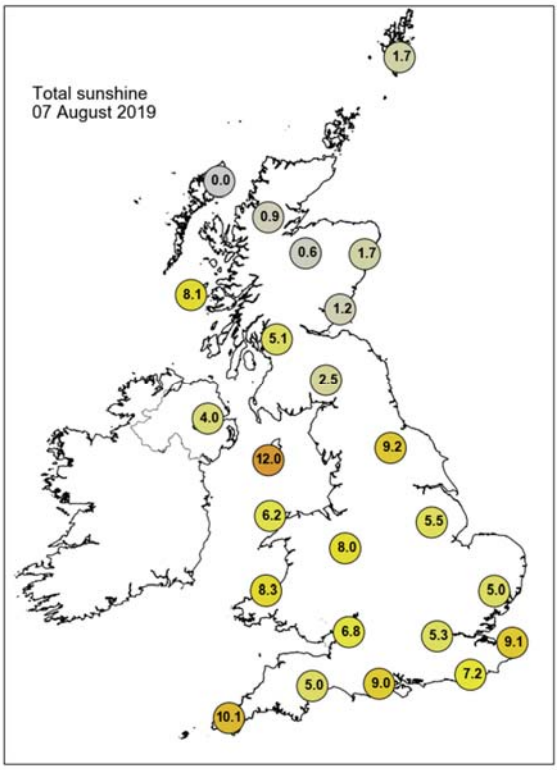

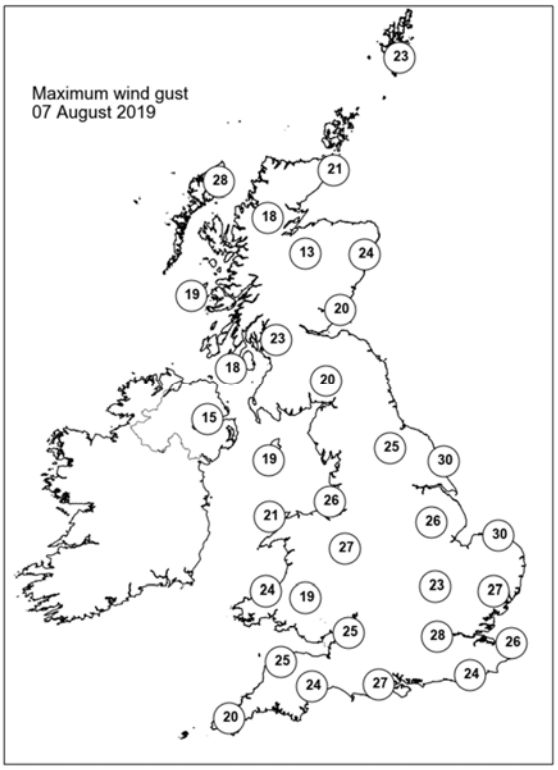

None of the selected stations observed a day of sleet or snow falling or non-zero snow depth at 0900 UTC.

Daily Weather Summary for Thursday 08 August 2019

This day's summary created 15/08/2019 03:00

Summary of the UK Weather for Thursday 08 August 2019

Rain showers eased from most parts of the UK during the early hours of Thursday, although a few lingered across parts of Scotland. Away from Scotland, skies cleared many areas leading to a fresher start to the day compared to recent days. The showers across Scotland spread into parts of northern England during the day, with a few heavier showers developing across the Scottish Borders and Cheviot Hills in the afternoon. Northern Ireland, Wales and the majority of the rest of England had a largely dry and warm day with patchy cloud and sunny spells and light winds. The exception was the far south and southwest of England where it was increasingly cloudy through the day, with misty conditions developing over the moors of Cornwall and Devon during the afternoon as outbreaks of rain and drizzle began to spread in from the southwest. During the evening the rain across the southwest of the United Kingdom, became heavier and moved northwards into south Wales and the Midlands by the end of the evening.

Daily Extremes

Highest Maximum	**26.7°C** Cavendish (Suffolk, 55mAMSL)
Lowest Maximum	**13.1°C** Strathy East (Sutherland, 68mAMSL)
Highest Minimum	**16.8°C** Wight: St Catherines Point (Isle Of Wight, 20mAMSL)
Lowest Minimum	**7.1°C** Katesbridge (Down, 91mAMSL)
Lowest Grass Minimum	**3.9°C** South Newington (Oxfordshire, 105mAMSL)
Most Rainfall	**53.5mm** Trassey Slievenaman (Down, 220mAMSL)
Most Sunshine	**13.3hr** Whitby (North Yorkshire, 41mAMSL)
Highest Gust	**42Kt 48mph** Scilly: St Marys Airport (Isles Of Scilly, 31mAMSL)
Highest Gust (mountain)	**37Kt 43mph** Glen Ogle (Perthshire (in Central Region), 564mAMSL)
Greatest Snow Depth at 0900 UTC	No non-zero values

mAMSL refers to station elevation in metres above mean sea level

Daily Weather Summary for Thursday 08 August 2019

North Atlantic and Europe analysis charts and satellite images at 0000 UTC

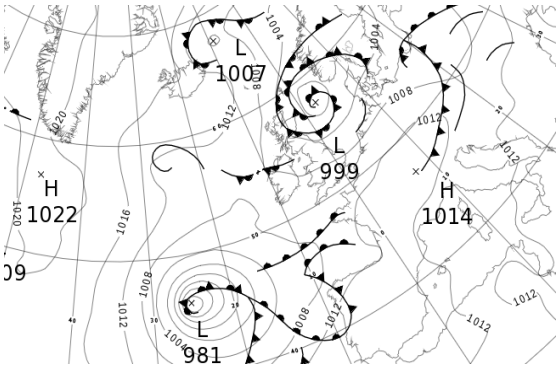



North Atlantic and Europe analysis charts and satellite images at 1200 UTC

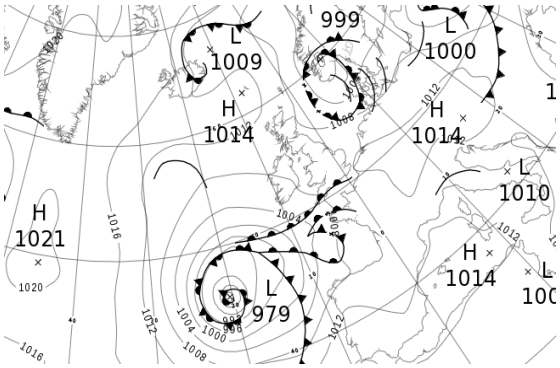



All satellite imagery copyright Met Office and EUMETSAT (European Organisation for the Exploitation of Meteorological Satellites). These show infra-red images from the geostationary MSG satellite. The rainfall rates are derived from both rain-radar and satellite data.

Daily Weather Summary for Thursday 08 August 2019

UK satellite and rain-radar precipitation rates at (L) 0000 and (R) 1200 UTC



UK wind speed and direction at (L) 0000 and (R) 1200 UTC

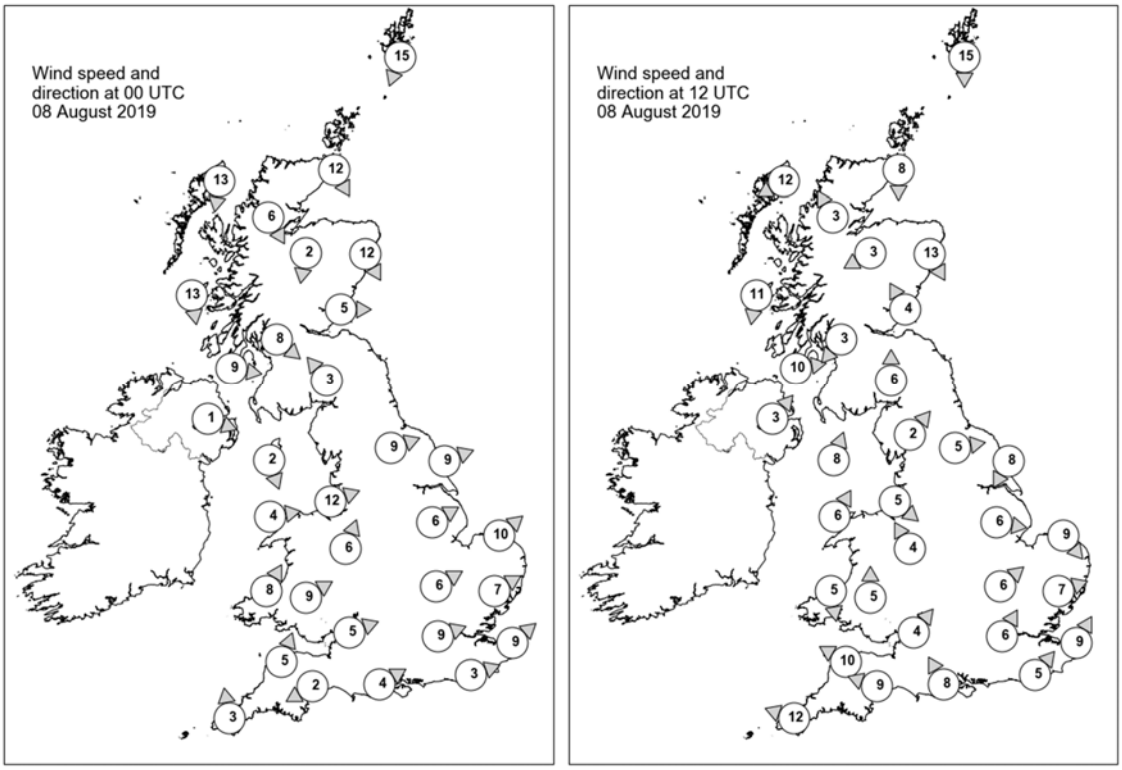

Daily Weather Summary for Thursday 08 August 2019

Selected UK readings at (L) 0000 and (R) 1200 UTC

STATIONS		0000 UTC						1200 UTC					
NO	SITE	PRESS	WDIR	WSPD	CLOUD	TEMP	TDEW	PRESS	WDIR	WSPD	CLOUD	TEMP	TDEW
1	Lerwick	1002.3	NNE	15	8	13.3	12.8	1008.7	N	15	7	13.0	10.3
2	Wick	1003.4	NNW	12	8	12.7	12.7	1009.7	N	8	8	13.6	11.8
3	Stornoway	1006.8	N	13	8	13.1	12.0	1010.8	ENE	12	8	14.4	10.0
4	Loch Glascarnoch	1005.5	NNW	6	8	12.1	11.4	1009.8	SSE	3	8	14.9	9.6
5	Aviemore	1004.3	N	2	8	13.2	-	1009.2	ENE	3	8	14.9	10.5
6	Dyce	1002.5	NNW	12	8	13.9	13.0	1008.2	NNW	13	8	16.8	12.6
7	Tulloch Bridge	-	-	-	-	-	-	-	-	-	-	-	-
8	Tiree	1006.3	N	13	7	14.0	12.4	1009.5	N	11	7	15.9	12.6
9	Leuchars	1003.3	W	5	7	14.2	12.6	1008.6	SSE	4	8	16.8	13.5
10	Bishopton	1004.4	NW	8	3	13.9	11.9	1008.4	NE	3	6	19.2	12.6
11	Machrihanish	1006.0	W	9	8	14.0	13.7	1009.4	W	10	1	16.1	13.6
12	Boulmer	1003.4	-	-	0	14.2	12.2	1008.9	-	-	1	17.4	13.6
13	Eskdalemuir	1005.3	SE	3	7	11.7	10.9	1008.9	S	6	6	17.2	12.2
14	Aldergrove	1007.0	WNW	1	7	13.9	13.3	1009.3	SW	3	8	18.0	11.8
15	Shap	-	-	-	-	-	-	1009.2	SW	2	3	18.1	10.3
16	Leeming	1005.3	WSW	9	0	14.4	11.7	1009.0	W	5	7	19.7	11.2
17	Ronaldsway	1006.6	NNW	2	3	12.7	10.7	1009.7	SSW	8	2	17.6	13.4
18	Bridlington	1004.7	WSW	9	0	14.5	11.5	1009.2	NNE	8	7	19.6	12.8
19	Crosby	1006.7	WSW	12	2	16.8	13.8	1010.0	NW	5	0	19.7	14.2
20	Valley	1007.3	W	4	3	14.4	13.0	1009.5	SSW	6	1	20.0	12.7
21	Waddington	1006.8	WSW	6	1	15.0	11.5	1009.8	W	6	5	20.3	12.2
22	Shawbury	1007.6	SSW	6	3	14.1	11.7	1009.4	SSE	4	5	21.6	12.3
23	Weybourne	1006.7	SW	10	0	15.1	11.8	1010.2	NW	9	4	21.1	16.2
24	Bedford	1008.3	WSW	6	7	15.6	11.7	1010.2	SW	6	4	21.6	11.4
25	Aberporth	1008.6	SSW	8	8	13.9	12.9	1008.9	N	5	7	17.4	14.6
26	Sennybridge	1009.3	WSW	9	2	12.5	11.8	1009.0	S	5	4	20.2	12.2
27	Wattisham	1008.1	WSW	7	4	14.3	10.8	1010.3	WSW	7	3	22.9	11.6
28	Almondsbury	1009.5	WSW	5	8	15.9	13.5	1009.6	SW	4	6	21.9	11.5
29	Heathrow	1009.3	WSW	9	0	15.8	12.1	1010.8	SSW	6	2	23.9	11.0
30	Manston	1009.5	SW	9	3	15.7	13.1	1011.5	SSW	9	7	22.7	13.4
31	Chivenor	1010.0	SSW	5	2	14.8	12.4	1009.0	ESE	10	7	20.8	13.5
32	Exeter	1010.2	ENE	2	7	10.5	9.2	1009.6	ESE	9	8	17.8	15.6
33	Herstmonceux	1009.9	WSW	3	0	15.2	14.3	1012.0	SW	5	8	18.0	16.0
34	Hurn	1010.2	WSW	4	1	13.7	12.8	1010.4	SSE	8	8	19.7	15.6
35	Camborne	1010.2	S	3	7	14.3	13.8	1007.5	ESE	12	8	17.4	16.2

Daily Weather Summary for Thursday 08 August 2019

Selected European readings at (L) 0000 and (R) 1200 UTC

STATIONS		0000 UTC						1200 UTC					
NO	SITE	PRESS	WDIR	WSPD	CLOUD	TEMP	TDEW	PRESS	WDIR	WSPD	CLOUD	TEMP	TDEW
1	Murmansk	1008.5	NNW	2	8	6.7	5.6	1009.6	N	10	8	8.0	5.5
2	Helsinki	1005.4	N	2	1	13.4	13.4	1003.6	ESE	2	7	20.5	13.3
3	Stockholm	1002.6	W	2	-	15.6	14.7	1002.6	W	6	-	19.4	15.1
4	Oslo	1000.6	SSE	4	-	15.5	13.7	1001.0	SSE	6	5	21.5	11.5
5	Reykjavik	1012.7	SE	5	3	8.6	3.5	1013.4	NNW	2	2	13.8	1.8
6	Moscow	1009.9	-	0	8	14.4	14.0	1006.7	SSE	2	6	25.5	12.3
7	Kiev	1010.4	N	4	7	21.9	16.7	1007.0	W	14	8	28.2	15.8
8	Warsaw	1005.0	-	0	7	18.9	18.2	1009.6	W	14	4	24.2	12.9
9	Berlin	1008.2	WSW	4	-	18.4	13.0	1009.5	WSW	12	-	26.1	10.2
10	De Bilt	1008.5	SSW	8	3	16.9	12.4	1011.5	WSW	12	8	22.1	11.4
11	Dublin	1008.2	WSW	4	3	12.5	11.7	1009.3	E	10	6	17.9	13.5
12	Cork	1009.0	WNW	4	7	14.6	12.3	1006.7	ESE	10	7	18.3	13.2
13	Sofia	1014.7	-	0	0	19.2	12.2	1010.5	-	0	2	31.1	13.8
14	Belgrade	1009.8	SSE	4	0	26.3	16.9	1011.1	NW	4	0	33.2	20.4
15	Budapest	1010.6	NW	8	-	21.7	15.8	1013.9	W	4	-	22.3	16.1
16	Prague	1011.6	N	4	-	16.1	15.1	1012.6	W	6	5	24.8	12.7
17	Munich	1013.0	SW	4	8	16.7	15.6	1012.8	W	8	7	24.2	13.1
18	Strasbourg	1013.2	SSW	2	-	16.7	16.2	1013.2	SSE	6	-	26.2	15.6
19	Paris	1011.8	S	1	4	17.3	13.0	1011.5	SSW	8	7	26.6	13.7
20	Jersey	1011.3	S	4	8	16.4	14.9	1009.9	SSE	9	8	19.8	18.6
21	Milan	1011.7	NNW	2	-	19.9	18.9	1012.1	SSE	4	-	28.7	19.8
22	Marseille	1010.3	S	2	-	25.0	19.6	1011.3	WSW	8	-	32.7	14.3
23	Bordeaux	1012.7	NNE	3	8	20.9	16.5	1010.2	SSW	7	6	30.8	18.9
24	Rome	1011.1	SE	8	2	25.7	19.9	1010.6	S	9	6	30.3	19.9
25	Ajaccio	1010.7	ENE	4	-	24.2	20.7	1012.0	SW	10	-	29.3	23.0
26	Barcelona	1012.2	WSW	4	4	26.1	22.2	1012.3	SW	14	3	30.1	24.9
27	Majorca	1012.4	W	2	8	25.3	24.8	1012.9	SW	14	5	30.4	23.6
28	Madrid	1013.1	SW	10	1	23.4	11.8	1010.9	SSW	10	1	30.9	14.5
29	Lisbon	1015.2	-	-	-	21.4	21.1	1015.0	-	-	-	24.6	21.0
30	Athens	1013.0	N	2	-	24.9	6.5	1011.3	N	6	0	35.2	9.8
31	Malta	1013.0	SSW	10	0	26.5	23.8	1012.1	SSW	12	0	30.9	24.0
32	Gibraltar	1014.4	SW	13	0	24.3	16.5	1013.6	SSW	12	0	28.8	18.1

Daily Weather Summary for Thursday 08 August 2019

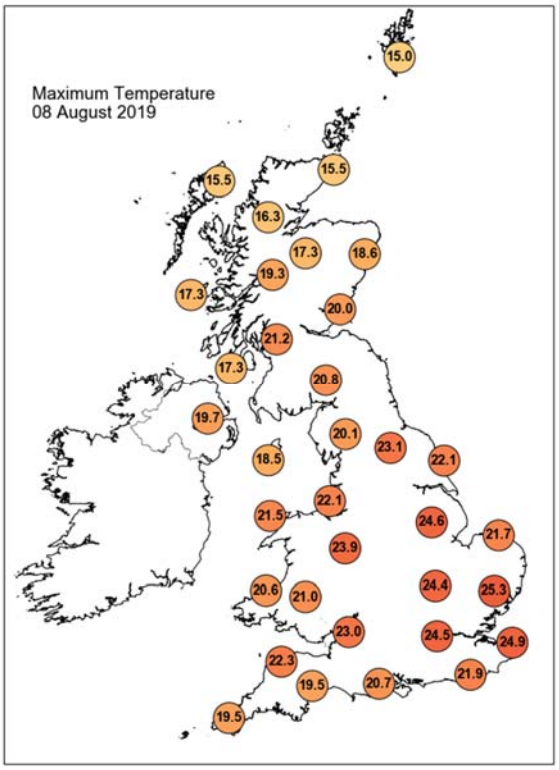

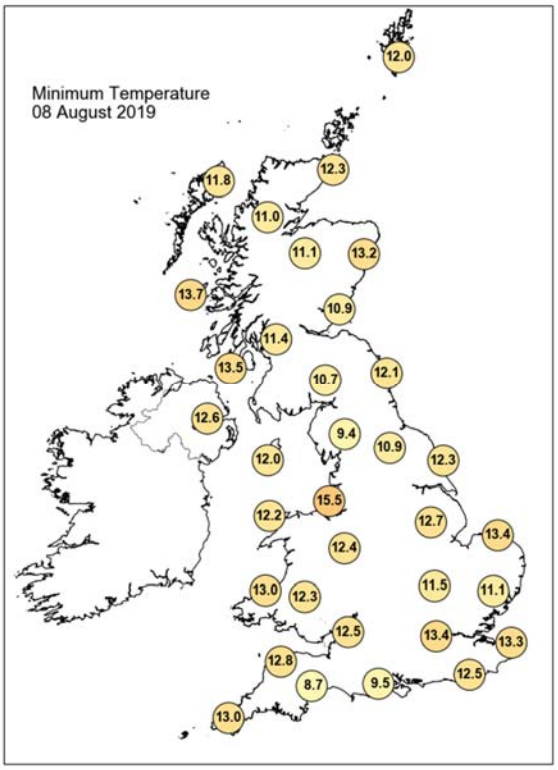

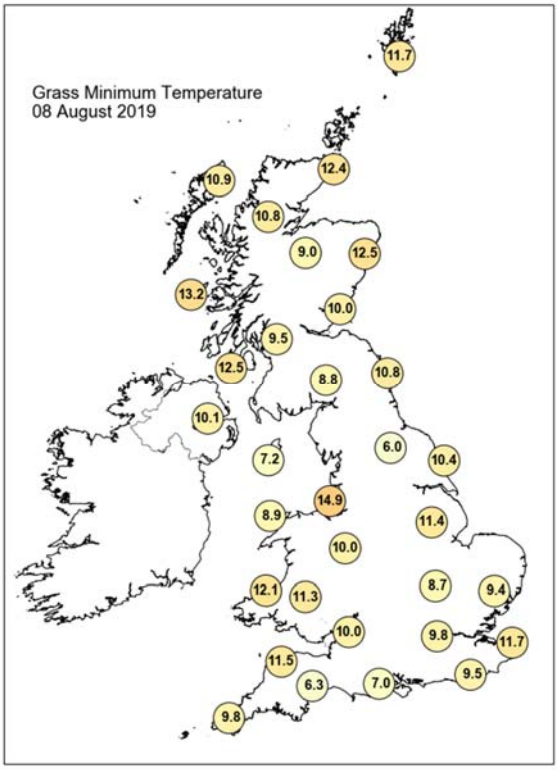

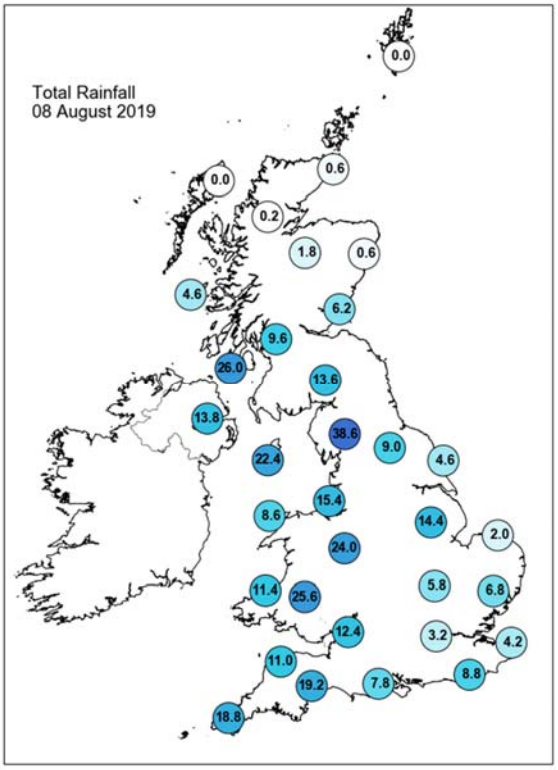

Daily Weather Summary for Thursday 08 August 2019

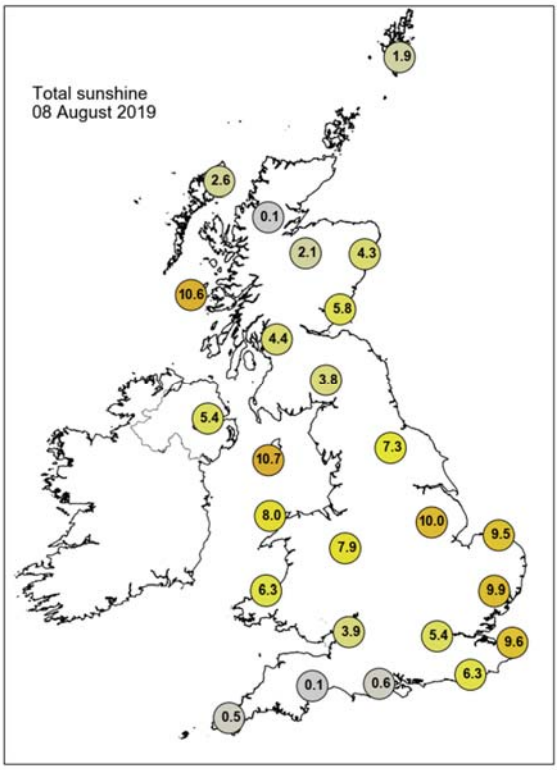

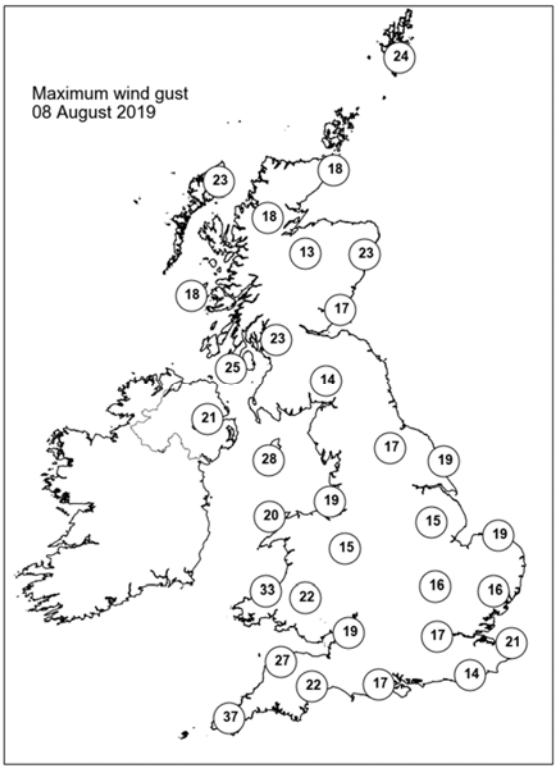

None of the selected stations observed a day of sleet or snow falling or non-zero snow depth at 0900 UTC.

Daily Weather Summary for Friday 09 August 2019

This day's summary created 16/08/2019 03:00

Summary of the UK Weather for Friday 09 August 2019

A band of heavy rain spread northwards overnight, turning locally thundery across southwest England, Wales and the northwest Midlands during the early hours, and reaching southern Scotland by morning. Clearer weather followed into southwest England, Wales and the west Midlands late in the night, but with scattered heavy showers arriving in Cornwall around dawn. The far northeast of Scotland remained dry although increasingly cloudy overnight, and here it was coolest. Outbreaks of heavy rain across Scotland and northern England continued to mover steadily northwards through the day, although Shetland remained dry until evening. Elsewhere bright or sunny spells were interspersed with occasional showers, these most frequent in the west where they were heavy, with local hail and thunder. It became increasingly windy, with gales developing in parts of west Wales and southwest England mid afternoon onwards. The east and southeast of England faired best, holding onto sunny spells for the longest, and here it was warm. During the evening heavy rain cleared form all but the far north of Scotland. Elsewhere heavy thundery showers continued, with gales in the west and southwest.

Daily Extremes

Highest Maximum	**27.6°C** Weybourne (Norfolk, 21mAMSL) also Lingwood, Strumpshaw Hill (Norfolk, 33mAMSL)
Lowest Maximum	**13.5°C** Braemar No 2 (Aberdeenshire, 327mAMSL)
Highest Minimum	**18.4°C** Hastings (East Sussex, 45mAMSL) also Bognor Regis (West Sussex, 7mAMSL)
Lowest Minimum	**4.6°C** Orkney: Loch Of Hundland (Orkney, 28mAMSL)
Lowest Grass Minimum	**2.0°C** Kirkwall (Orkney, 26mAMSL)
Most Rainfall	**73.2mm** Muirshiel (Renfrewshire, 205mAMSL)
Most Sunshine	**8.3hr** Faversham (Kent, 46mAMSL)
Highest Gust	**68Kt 78mph** Wight: Needles Old Battery (Isle Of Wight, 80mAMSL)
Highest Gust (mountain)	**73Kt 84mph** Cairngorm Summit (Inverness-shire, 1237mAMSL)
Greatest Snow Depth at 0900 UTC	No non-zero values

mAMSL refers to station elevation in metres above mean sea level

Daily Weather Summary for Friday 09 August 2019

North Atlantic and Europe analysis charts and satellite images at 0000 UTC

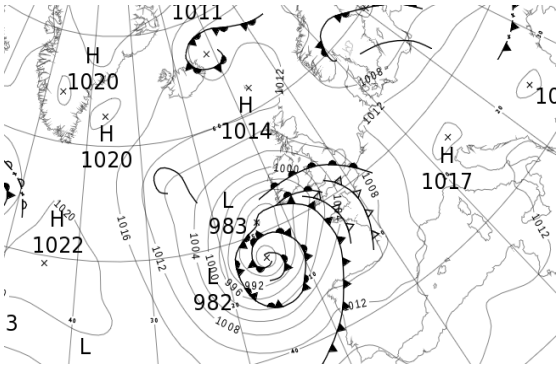



North Atlantic and Europe analysis charts and satellite images at 1200 UTC

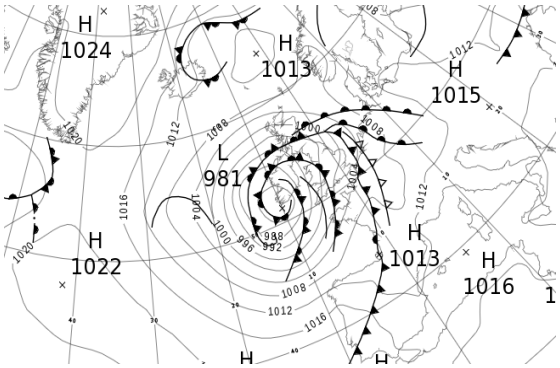



All satellite imagery copyright Met Office and EUMETSAT (European Organisation for the Exploitation of Meteorological Satellites). These show infra-red images from the geostationary MSG satellite. The rainfall rates are derived from both rain-radar and satellite data.

Daily Weather Summary for Friday 09 August 2019

UK satellite and rain-radar precipitation rates at (L) 0000 and (R) 1200 UTC



UK wind speed and direction at (L) 0000 and (R) 1200 UTC

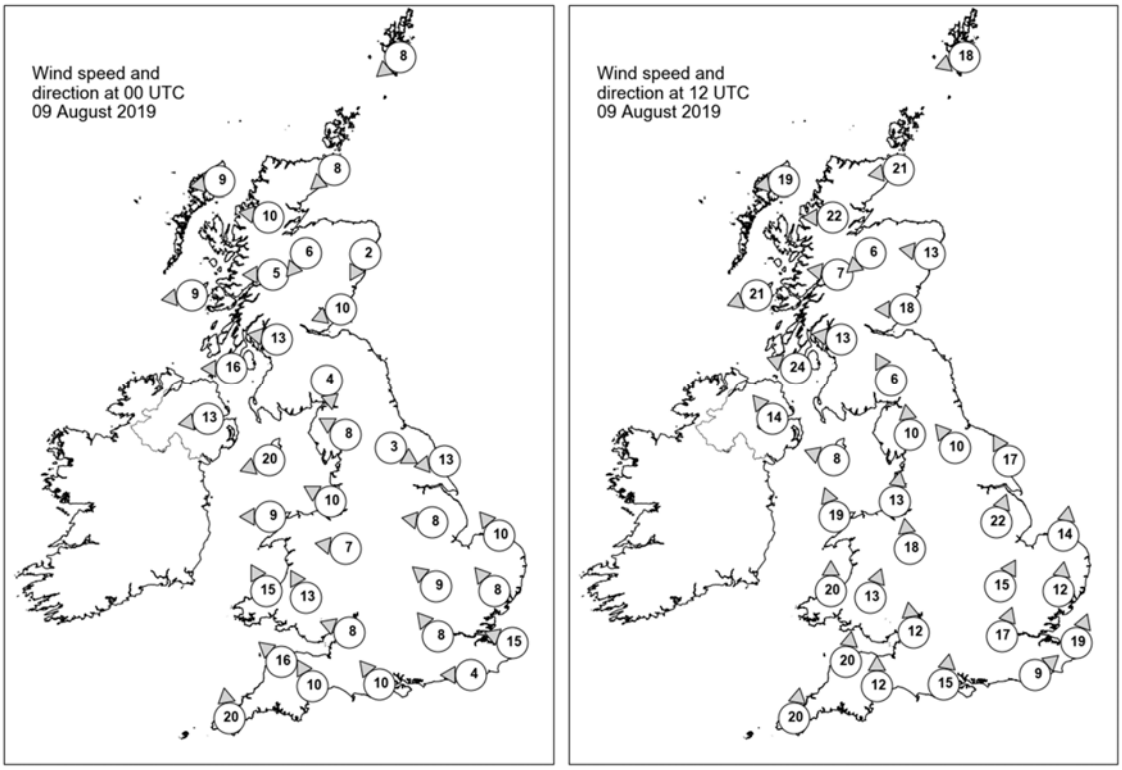

Daily Weather Summary for Friday 09 August 2019

Selected UK readings at (L) 0000 and (R) 1200 UTC

STATIONS		0000 UTC						1200 UTC					
NO	SITE	PRESS	WDIR	WSPD	CLOUD	TEMP	TDEW	PRESS	WDIR	WSPD	CLOUD	TEMP	TDEW
1	Lerwick	1011.8	NE	8	8	11.6	10.3	1008.2	ENE	18	8	12.8	6.8
2	Wick	1011.3	NE	8	8	12.0	10.4	1003.7	E	21	7	13.3	11.8
3	Stornoway	1009.1	E	9	3	12.6	10.7	1000.7	E	19	8	14.0	12.7
4	Loch Glascarnoch	1010.2	E	10	8	11.5	9.0	1000.2	E	22	8	12.7	11.2
5	Aviemore	1009.8	NE	6	7	12.7	10.2	999.3	NE	6	8	13.4	12.1
6	Dyce	1011.0	NNE	2	7	11.3	10.1	1001.2	E	13	8	14.0	13.6
7	Tulloch Bridge	1009.5	E	5	8	13.7	10.0	998.7	E	7	8	13.0	11.4
8	Tiree	1005.3	E	9	4	15.0	13.1	993.2	ENE	21	8	14.7	13.3
9	Leuchars	1010.1	ENE	10	8	14.0	13.1	998.2	E	18	8	15.0	14.6
10	Bishopton	1007.6	E	13	2	14.3	11.8	995.2	E	13	8	15.1	14.8
11	Machrihanish	1004.0	E	16	8	16.3	13.4	992.1	ESE	24	7	18.0	15.9
12	Boulmer	-	-	-	-	-	-	-	-	-	-	-	-
13	Eskdalemuir	1008.9	N	4	7	12.8	10.9	995.8	SSE	6	7	15.4	14.6
14	Aldergrove	1002.0	E	13	8	15.1	12.8	990.7	SE	14	5	20.3	14.8
15	Shap	1007.8	ESE	8	8	13.2	11.8	994.5	S	10	7	19.3	15.6
16	Leeming	1008.4	WNW	3	7	13.5	12.1	995.4	SE	10	2	21.3	18.3
17	Ronaldsway	1002.1	ENE	20	8	17.3	14.0	993.2	ESE	8	7	18.0	15.2
18	Bridlington	1008.6	E	13	7	16.1	14.0	996.7	SSE	17	8	18.2	17.9
19	Crosby	1003.2	ESE	10	8	18.0	13.1	994.7	S	13	8	22.1	14.4
20	Valley	1000.3	E	9	8	16.5	15.3	992.8	SSE	19	7	19.6	16.2
21	Waddington	1006.7	E	8	8	17.4	15.6	997.6	SSW	22	2	23.7	14.4
22	Shawbury	1003.8	E	7	8	16.6	16.0	995.8	S	18	7	20.7	14.4
23	Weybourne	1008.1	SE	10	7	17.4	14.7	999.4	S	14	6	25.6	19.4
24	Bedford	1005.8	SE	9	8	17.3	15.8	999.2	SSW	15	6	22.5	13.4
25	Aberporth	999.0	SSE	15	8	18.0	17.0	992.9	S	20	7	19.5	16.0
26	Sennybridge	1001.3	SSE	13	7	16.9	16.1	995.1	SSW	13	7	18.8	15.8
27	Wattisham	1007.6	SE	8	8	18.8	15.0	1000.1	S	12	7	23.8	18.2
28	Almondsbury	1003.6	ESE	8	8	17.1	16.4	997.9	S	12	8	19.0	16.1
29	Heathrow	1006.4	SE	8	8	17.9	16.1	1000.7	SSW	17	3	23.5	14.1
30	Manston	1008.2	ESE	15	7	19.2	15.9	1002.3	SSW	19	7	22.9	19.0
31	Chivenor	1000.1	SE	16	8	19.1	17.7	995.6	S	20	7	21.6	15.7
32	Exeter	1001.9	SSE	10	8	18.6	17.3	997.8	S	12	8	18.7	17.3
33	Herstmonceux	1007.0	E	4	8	18.1	17.0	1002.7	SW	9	8	21.3	17.7
34	Hurn	1004.5	SE	10	8	19.3	17.6	1000.6	S	15	8	20.2	16.6
35	Camborne	997.4	S	20	8	18.3	18.0	994.3	S	20	6	19.2	16.1

Daily Weather Summary for Friday 09 August 2019

Selected European readings at (L) 0000 and (R) 1200 UTC

STATIONS		0000 UTC						1200 UTC					
NO	SITE	PRESS	WDIR	WSPD	CLOUD	TEMP	TDEW	PRESS	WDIR	WSPD	CLOUD	TEMP	TDEW
1	Murmansk	1011.3	NNW	8	8	6.1	4.5	1013.8	NNE	8	7	8.6	3.8
2	Helsinki	1003.9	NNW	2	7	14.6	14.2	1006.6	NE	6	7	21.3	11.4
3	Stockholm	1004.2	NNW	2	-	12.9	12.6	1009.2	NE	4	-	18.5	15.9
4	Oslo	1005.3	NNE	4	-	13.6	12.5	1008.8	SW	6	3	24.0	12.6
5	Reykjavik	1013.4	NNW	8	3	9.3	1.8	1013.7	N	3	1	13.8	3.6
6	Moscow	994.0	S	2	8	17.9	16.7	998.1	W	4	8	15.3	13.8
7	Kiev	1011.7	WNW	4	0	18.4	14.4	1011.3	W	6	5	25.8	11.2
8	Warsaw	1013.1	WNW	10	7	17.6	11.7	1011.9	W	12	3	25.4	10.1
9	Berlin	1012.4	SW	6	-	17.4	12.3	1012.3	SSW	4	-	26.0	11.1
10	De Bilt	1011.4	E	4	4	13.3	12.1	1006.6	S	8	8	20.1	18.8
11	Dublin	999.2	E	16	8	14.8	14.0	989.6	SSE	17	8	17.6	15.6
12	Cork	991.2	SSE	19	8	17.5	17.3	982.3	ESE	16	8	16.1	15.7
13	Sofia	1012.9	-	0	0	20.6	14.4	1010.6	WNW	2	3	31.1	14.2
14	Belgrade	1014.2	NNE	6	4	22.1	17.6	1014.7	NNE	6	0	28.9	18.7
15	Budapest	1014.7	ENE	2	-	18.3	16.8	1014.2	WSW	6	-	29.9	14.1
16	Prague	1014.7	N	2	-	15.8	12.7	1012.0	N	4	5	29.0	12.3
17	Munich	1014.7	S	2	8	16.2	13.8	1010.1	SW	4	7	30.7	12.4
18	Strasbourg	1012.6	-	0	-	17.3	16.2	1008.8	SSE	7	7	29.1	18.5
19	Paris	1008.0	SSE	3	7	23.5	16.3	1006.8	SE	3	8	24.4	21.1
20	Jersey	1004.9	SSE	9	8	18.2	17.7	1002.1	S	19	5	21.6	17.3
21	Milan	1013.9	NNE	2	-	23.0	20.3	1014.8	N	3	-	30.1	20.6
22	Marseille	1013.2	SE	5	-	23.8	16.8	1013.6	SSE	16	-	31.6	19.9
23	Bordeaux	1006.9	SSE	7	-	26.5	18.9	1012.3	NW	8	8	25.1	16.0
24	Rome	1012.4	-	0	0	23.2	20.6	1013.8	W	11	1	29.2	22.8
25	Ajaccio	1013.9	NNE	5	-	22.6	18.2	1015.0	SSW	10	-	29.9	22.9
26	Barcelona	1012.2	NW	3	0	26.6	24.3	1011.8	SSW	10	1	30.7	25.8
27	Majorca	1013.3	E	2	3	23.5	21.9	1013.9	SW	11	0	30.3	23.5
28	Madrid	1011.0	WSW	7	1	27.1	11.9	1012.5	SW	16	5	30.7	16.6
29	Lisbon	1015.1	-	-	-	21.3	21.0	1018.8	-	-	-	20.0	19.2
30	Athens	1010.8	-	0	-	23.8	19.8	1009.0	NNE	8	0	36.2	9.5
31	Malta	1011.4	W	6	0	26.6	23.9	1012.2	NNE	10	0	32.4	21.7
32	Gibraltar	1015.9	WSW	13	0	24.6	15.1	1016.8	SSW	18	1	25.2	18.8

Daily Weather Summary for Friday 09 August 2019

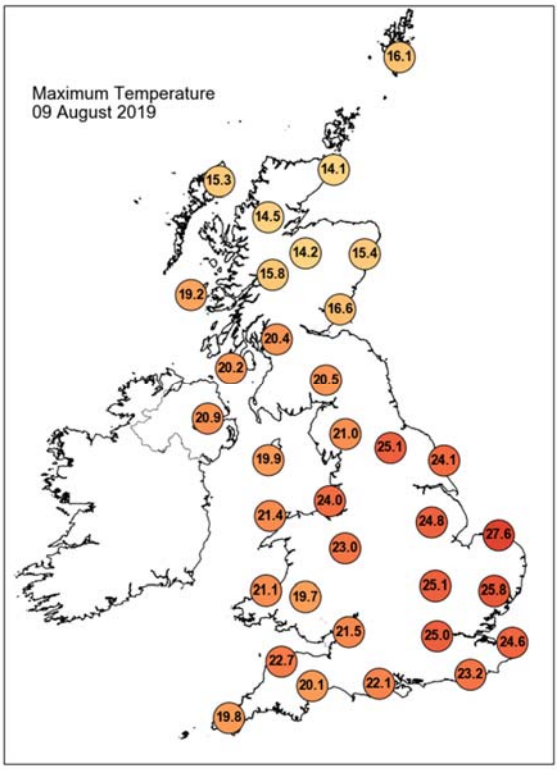

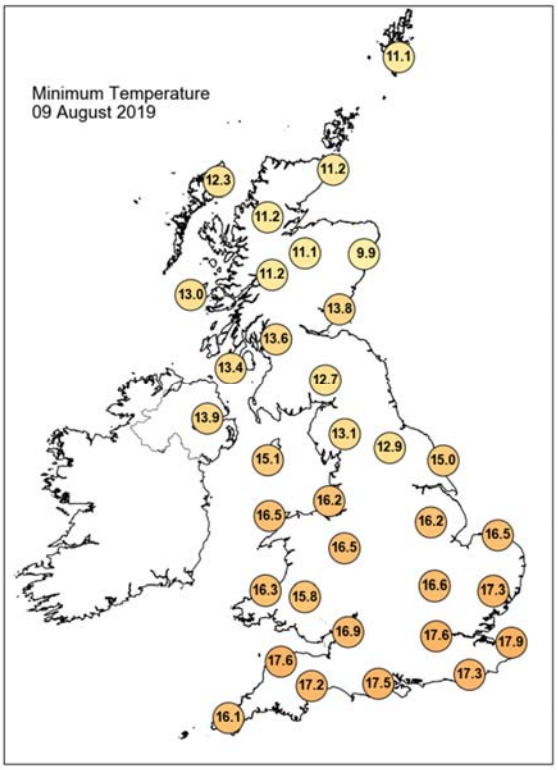

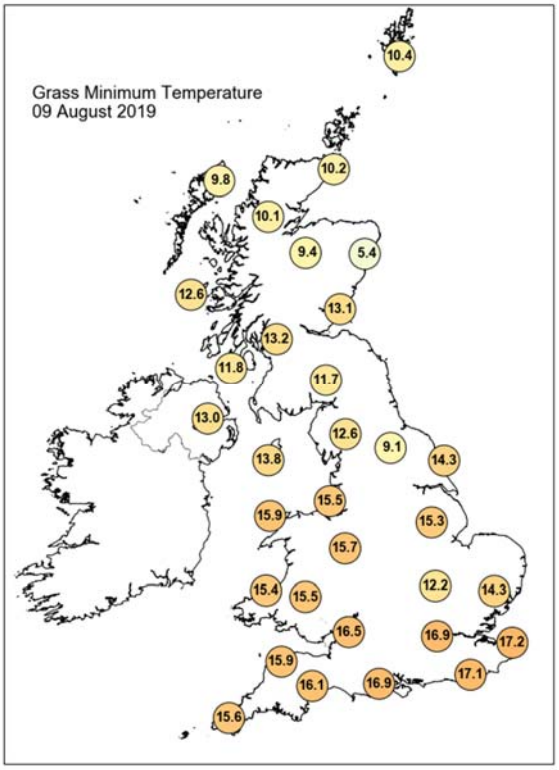

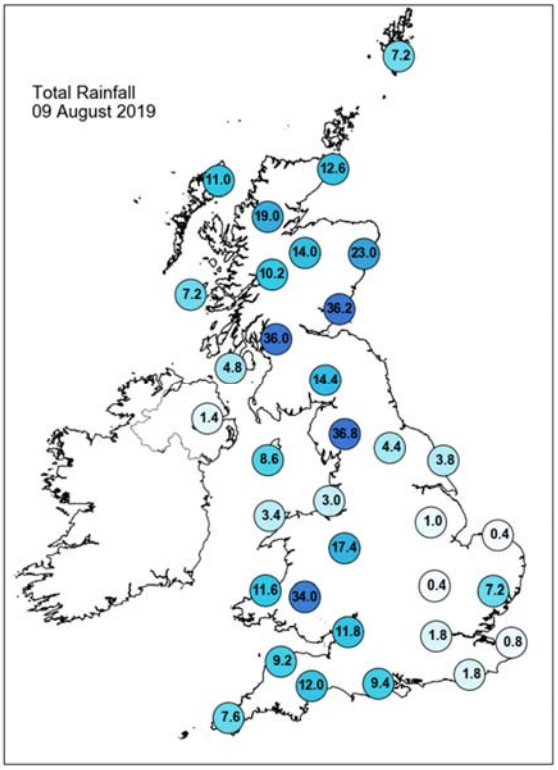

Daily Weather Summary for Friday 09 August 2019

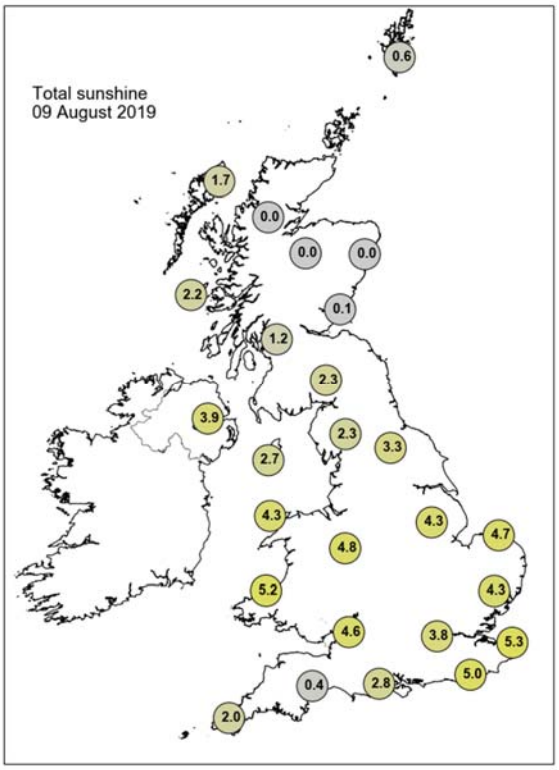

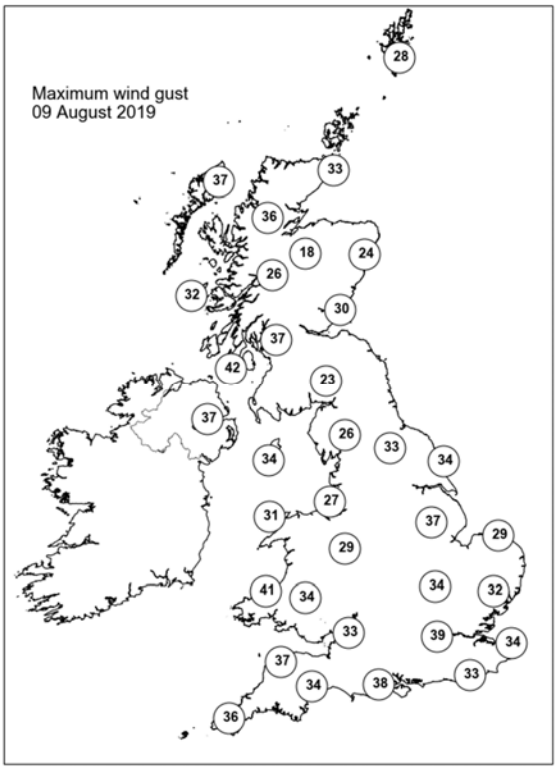

None of the selected stations observed a day of sleet or snow falling or non-zero snow depth at 0900 UTC.

Daily Weather Summary for Saturday 10 August 2019

This day's summary created 17/08/2019 03:00

Summary of the UK Weather for Saturday 10 August 2019

Scattered showers moved across many parts of the United Kingdom during the early hours of Saturday, with the heaviest and most frequent showers in the west. Towards dawn a more persistent and heavy band of rain started to move into northern England and southern Scotland. Away from the showers it was a very windy start to Saturday in the south, with widespread gales along the coast. Through the morning there were heavy showers across most of Wales, Northern England and Northern Ireland. The winds were very strong too, with gusts up to 84mph at Needles Old Battery, Isle of Wight. Showers built across the rest of England and Scotland into the afternoon, turning heavy and thundery in places. The slow-moving downpours in Scotland brought a lot of rainfall to certain locations, whereas elsewhere it remained dry and sunny. Temperatures were around average for the time of year.

Daily Extremes

Highest Maximum	**24.4°C** Strathallan Airfield (Perthshire (in Tayside Region), 35mAMSL)
Lowest Maximum	**14.0°C** Stornoway Airport (Western Isles, 15mAMSL)
Highest Minimum	**18.4°C** Orielton (Dyfed, 60mAMSL)
Lowest Minimum	**9.2°C** Aboyne No 2 (Aberdeenshire, 140mAMSL)
Lowest Grass Minimum	**6.5°C** Durris (Kincardineshire, 107mAMSL)
Most Rainfall	**40.6mm** Auchincruive (Ayrshire, 48mAMSL)
Most Sunshine	**10.1hr** Faversham (Kent, 46mAMSL)
Highest Gust	**73Kt 84mph** Wight: Needles Old Battery (Isle Of Wight, 80mAMSL)
Highest Gust (mountain)	**47Kt 54mph** Great Dun Fell No 2 (Cumbria, 847mAMSL)
Greatest Snow Depth at 0900 UTC	No non-zero values

mAMSL refers to station elevation in metres above mean sea level

Daily Weather Summary for Saturday 10 August 2019

North Atlantic and Europe analysis charts and satellite images at 0000 UTC

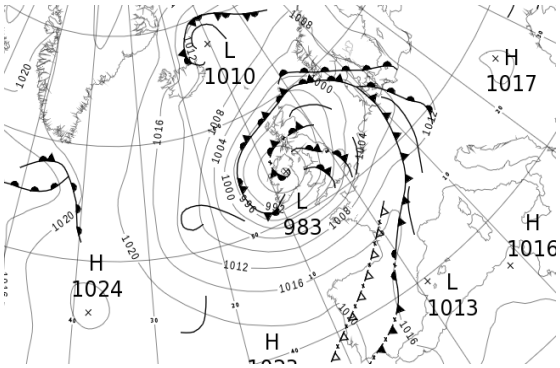



North Atlantic and Europe analysis charts and satellite images at 1200 UTC

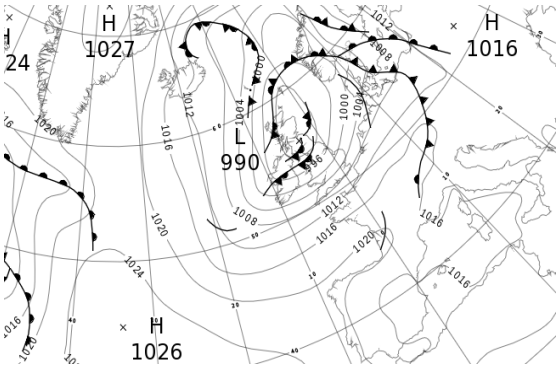



All satellite imagery copyright Met Office and EUMETSAT (European Organisation for the Exploitation of Meteorological Satellites). These show infra-red images from the geostationary MSG satellite. The rainfall rates are derived from both rain-radar and satellite data.

Daily Weather Summary for Saturday 10 August 2019

UK satellite and rain-radar precipitation rates at (L) 0000 and (R) 1200 UTC



UK wind speed and direction at (L) 0000 and (R) 1200 UTC

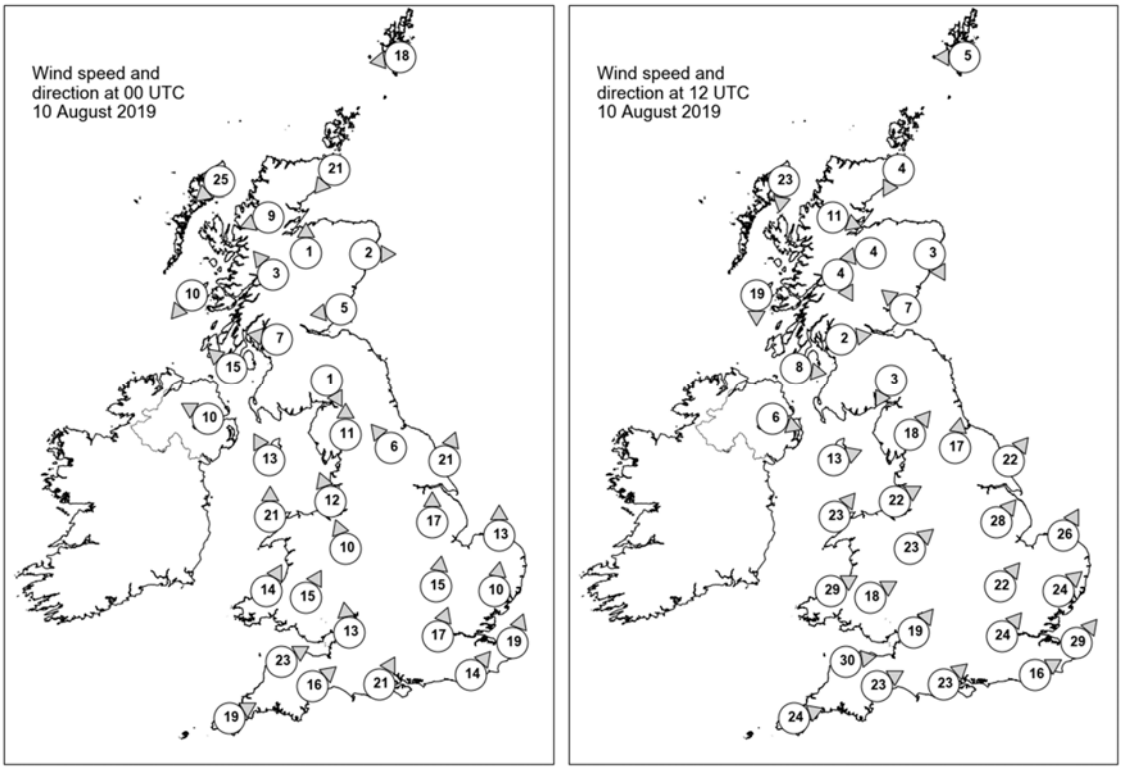

Daily Weather Summary for Saturday 10 August 2019

Selected UK readings at (L) 0000 and (R) 1200 UTC

STATIONS		0000 UTC						1200 UTC					
NO	SITE	PRESS	WDIR	WSPD	CLOUD	TEMP	TDEW	PRESS	WDIR	WSPD	CLOUD	TEMP	TDEW
1	Lerwick	997.1	E	18	8	13.4	12.8	991.1	E	5	9	15.9	15.8
2	Wick	991.0	NE	21	8	13.1	13.1	990.5	NNE	4	6	17.7	15.8
3	Stornoway	993.1	NE	25	7	13.7	12.6	994.0	N	23	7	13.4	13.1
4	Loch Glascarnoch	991.9	ENE	9	8	13.0	11.1	991.6	WNW	11	8	15.4	12.7
5	Aviemore	991.0	S	1	8	12.4	12.0	990.1	E	4	5	19.1	14.3
6	Dyce	990.7	W	2	7	13.3	12.9	990.4	NNW	3	8	17.2	14.2
7	Tulloch Bridge	991.0	SE	3	6	13.1	12.1	990.9	NNW	4	2	18.9	13.3
8	Tiree	988.6	NE	10	8	15.0	14.0	993.0	N	19	8	16.0	13.8
9	Leuchars	990.2	E	5	8	15.0	15.0	990.2	SE	7	7	17.5	15.6
10	Bishopton	989.1	E	7	8	15.6	15.3	990.0	W	2	3	21.3	16.3
11	Machrihanish	987.2	SE	15	8	16.4	15.3	991.3	W	8	2	18.0	15.8
12	Boulmer	-	-	-	-	-	-	-	-	-	-	-	-
13	Eskdalemuir	990.5	NNW	1	7	13.1	12.8	990.2	NNE	3	7	14.9	13.9
14	Aldergrove	985.6	ESE	10	8	16.2	14.6	992.1	WNW	6	7	19.8	17.1
15	Shap	990.6	S	11	8	15.3	14.3	991.0	SW	18	8	16.4	15.7
16	Leeming	991.9	SE	6	7	16.2	15.1	992.3	S	17	8	18.9	14.8
17	Ronaldsway	987.5	SSE	13	7	16.3	15.1	992.4	WSW	13	7	17.3	15.9
18	Bridlington	993.3	SSW	21	4	17.2	15.5	993.4	SW	22	8	20.2	14.4
19	Crosby	989.9	SSE	12	8	17.7	14.8	994.6	WSW	22	8	19.0	16.3
20	Valley	987.8	S	21	8	16.7	15.6	995.1	SW	23	8	17.2	16.0
21	Waddington	994.5	S	17	8	17.0	14.3	996.6	SW	28	7	19.8	14.7
22	Shawbury	991.4	SSE	10	8	16.3	15.1	997.1	SW	23	6	18.5	14.9
23	Weybourne	997.6	S	13	5	17.6	14.7	999.2	SSW	26	7	19.9	12.8
24	Bedford	996.4	S	15	8	16.8	14.5	1000.9	SW	22	8	19.0	13.0
25	Aberporth	990.2	SSW	14	8	16.2	15.5	1000.0	WSW	29	8	17.1	13.9
26	Sennybridge	991.6	SSW	15	8	15.1	14.5	1000.7	WSW	18	7	14.8	14.1
27	Wattisham	999.3	S	10	8	16.4	15.2	1002.4	SW	24	8	19.3	12.8
28	Almondsbury	993.5	S	13	8	16.9	15.6	1003.1	SW	19	8	17.3	15.0
29	Heathrow	998.2	SSW	17	8	18.5	13.9	1004.2	SW	24	8	21.9	12.8
30	Manston	1001.5	SSW	19	7	19.2	14.5	1006.7	SW	29	7	20.7	12.4
31	Chivenor	994.4	WSW	23	8	17.7	15.6	1005.0	W	30	7	17.8	15.9
32	Exeter	995.8	SW	16	8	17.5	15.5	1005.9	WSW	23	7	19.5	13.1
33	Herstmonceux	1001.1	SW	14	8	18.4	15.0	1008.1	WSW	16	8	18.6	13.7
34	Hurn	997.8	SSW	21	7	17.2	16.0	1006.5	SW	23	7	19.7	13.7
35	Camborne	997.5	WSW	19	7	16.3	13.9	1008.1	WSW	24	5	18.0	12.9

Daily Weather Summary for Saturday 10 August 2019

Selected European readings at (L) 0000 and (R) 1200 UTC

STATIONS		0000 UTC						1200 UTC					
NO	SITE	PRESS	WDIR	WSPD	CLOUD	TEMP	TDEW	PRESS	WDIR	WSPD	CLOUD	TEMP	TDEW
1	Murmansk	1016.3	N	2	8	6.0	3.2	1017.5	N	4	6	11.0	5.3
2	Helsinki	1012.2	N	2	0	11.5	11.5	1013.6	S	10	2	22.8	8.5
3	Stockholm	1013.1	-	0	-	12.8	12.7	1009.4	SE	10	-	20.1	15.2
4	Oslo	1008.3	NNE	6	-	16.2	11.6	1002.9	NNE	2	8	15.2	14.6
5	Reykjavik	1014.1	SW	5	4	8.3	3.4	1014.4	N	15	3	8.9	2.0
6	Moscow	1001.8	WNW	2	7	14.7	12.3	1007.8	N	6	8	14.0	11.4
7	Kiev	1012.5	N	4	8	16.0	14.1	1014.1	NW	6	4	24.2	10.8
8	Warsaw	1014.9	E	4	0	16.4	11.2	1012.8	SE	8	7	23.5	13.7
9	Berlin	1009.3	ESE	6	-	22.3	13.3	1009.8	WSW	12	-	26.6	13.0
10	De Bilt	1004.5	S	10	4	20.1	16.8	1008.9	SW	19	7	20.7	12.6
11	Dublin	985.0	S	8	7	16.8	15.2	994.3	WSW	16	7	17.9	15.7
12	Cork	989.2	SW	10	7	15.5	15.0	1001.1	WSW	19	7	16.8	11.2
13	Sofia	1015.0	-	0	0	18.5	16.4	1012.6	W	4	2	31.6	12.3
14	Belgrade	1014.5	SE	2	0	22.4	19.0	1014.4	ESE	4	1	32.7	16.2
15	Budapest	1014.6	NE	2	-	19.9	17.7	1014.4	S	6	-	31.7	19.3
16	Prague	1012.5	N	4	-	21.3	15.7	1015.8	W	6	8	20.0	17.6
17	Munich	1011.7	NNW	8	8	24.3	17.0	1017.8	W	6	8	20.5	16.5
18	Strasbourg	1012.0	SW	3	8	21.9	21.2	1016.0	SSW	12	-	25.8	15.8
19	Paris	1010.3	SSW	14	7	19.9	14.3	1015.2	SW	17	3	24.2	12.5
20	Jersey	1004.4	SW	24	8	18.1	14.3	1012.6	WSW	19	0	20.6	14.3
21	Milan	1014.1	S	2	-	25.1	21.2	1014.4	SSW	5	-	31.8	19.6
22	Marseille	1014.3	ESE	5	-	24.8	20.9	1015.4	WSW	9	-	32.1	20.4
23	Bordeaux	1017.1	W	5	6	20.1	16.5	1020.6	WSW	8	8	23.6	14.6
24	Rome	1014.3	-	0	0	22.3	22.2	1015.4	W	8	0	33.0	20.4
25	Ajaccio	1015.0	NE	6	-	23.1	17.1	1016.2	SW	11	-	30.2	23.9
26	Barcelona	1012.3	W	2	6	27.1	23.8	1016.9	S	7	1	30.6	23.1
27	Majorca	1013.6	E	2	4	24.2	24.2	1015.4	SW	13	0	32.5	24.8
28	Madrid	1015.3	SW	6	1	23.4	16.2	1015.2	SW	7	1	29.3	7.2
29	Lisbon	1020.6	-	-	-	18.9	17.0	1020.7	-	-	-	25.0	15.9
30	Athens	1009.7	N	3	-	28.4	9.4	1010.9	N	11	0	35.6	10.8
31	Malta	1013.2	NE	5	0	26.4	23.5	1015.0	NE	7	0	31.0	21.9
32	Gibraltar	1017.7	W	24	0	23.3	20.1	1017.1	SSW	13	1	30.4	20.1

Daily Weather Summary for Saturday 10 August 2019

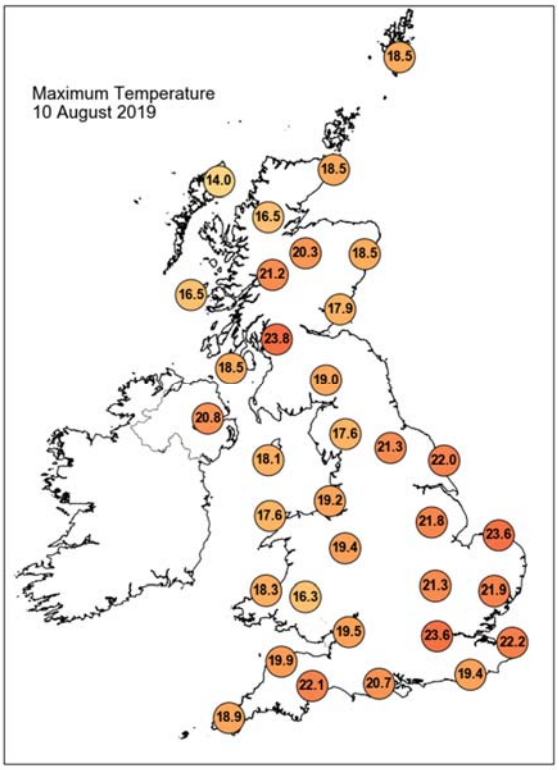

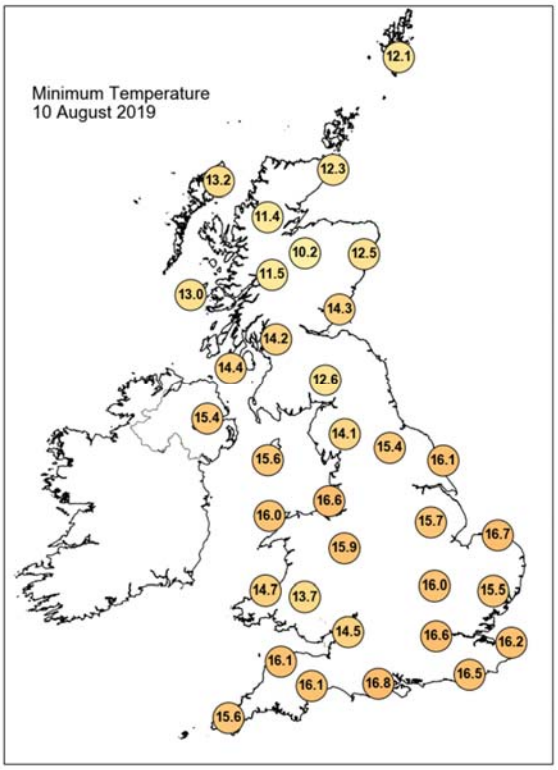

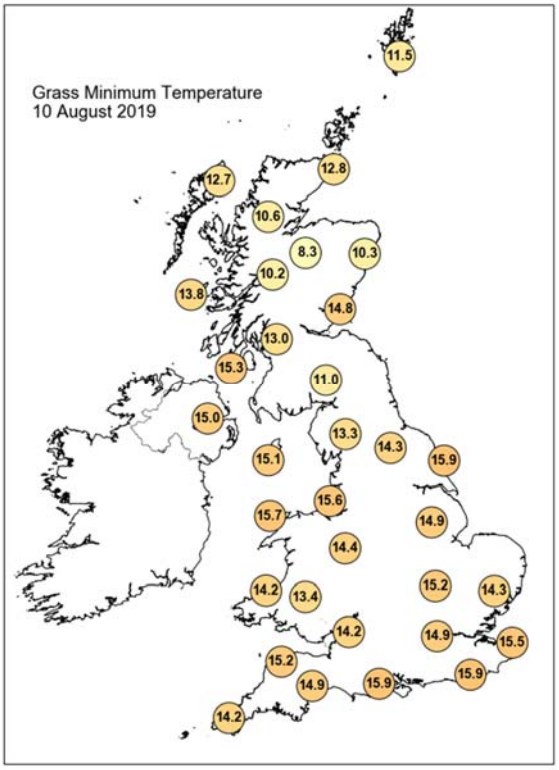

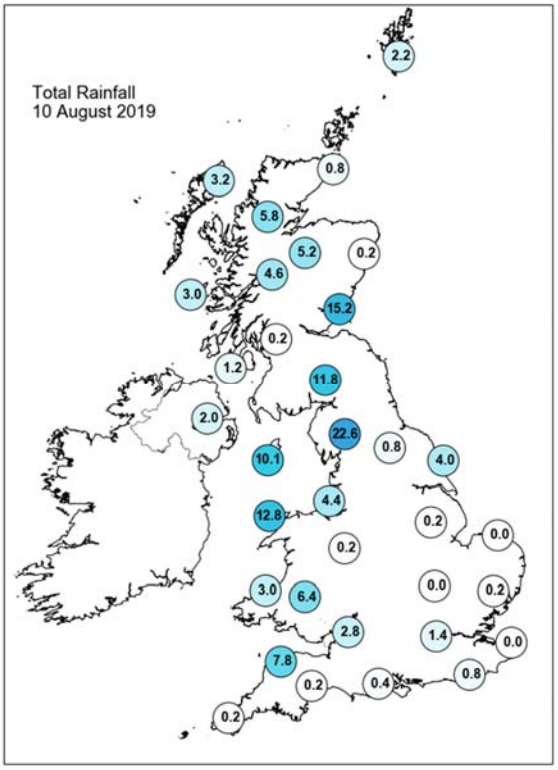

Daily Weather Summary for Saturday 10 August 2019

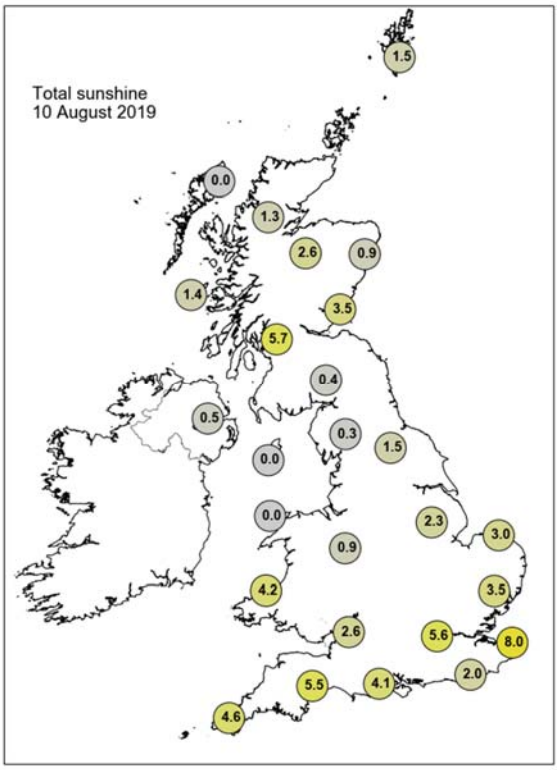

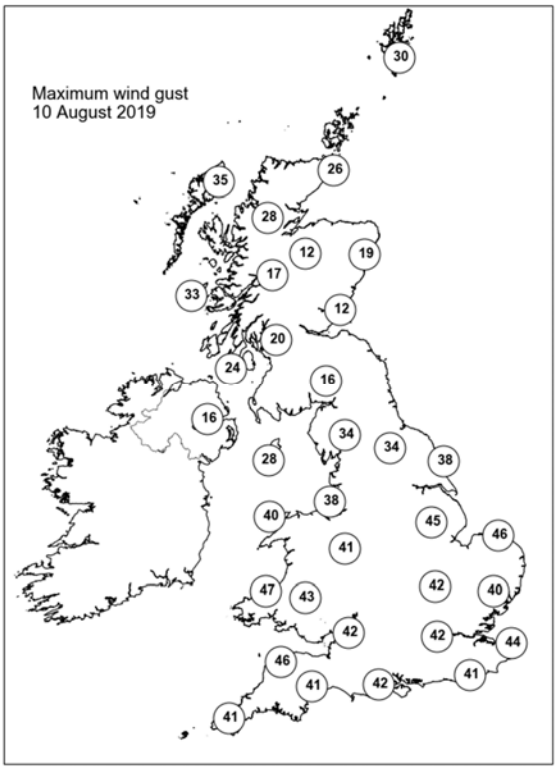

None of the selected stations observed a day of sleet or snow falling or non-zero snow depth at 0900 UTC.

Daily Weather Summary for Sunday 11 August 2019

This day's summary created 18/08/2019 03:00

Summary of the UK Weather for Sunday 11 August 2019

During the early hours of the morning, a few showers persisted in a few spots, especially in the north and west. Later, towards dawn an area of showery rain moved in from the Irish Sea across North Wales and Northwest England. The rain affected parts of southern Scotland and northern England during the day. Elsewhere, it had been a day of sunny spells and showers. Some of the showers were heavy, thundery and organised into bands, especially across south and southwestern parts of England. The showers gradually moved east into southeast England by the evening. It was a breezy day, but less so than on Saturday, with winds gradually easing through the day. It had been a cooler and fresher day for many, although fairly pleasant in any sunnier spells.

Daily Extremes

Highest Maximum	**24.3°C** Cavendish (Suffolk, 55mAMSL)
Lowest Maximum	**11.2°C** Aviemore (Inverness-shire, 228mAMSL) also Tomnavoulin (Moray (in Highland Region), 264mAMSL)
Highest Minimum	**16.9°C** Bognor Regis (West Sussex, 7mAMSL)
Lowest Minimum	**9.2°C** Loch Glascarnoch (Ross & Cromarty, 269mAMSL)
Lowest Grass Minimum	**8.6°C** Hereford, Credenhill (Hereford & Worcester, 76mAMSL)
Most Rainfall	**57.0mm** Lochmaben, Merton Bank (Dumfriesshire, 60mAMSL)
Most Sunshine	**12.0hr** Preston, Cove House (Dorset, 44mAMSL)
Highest Gust	**50Kt 58mph** Wight: Needles Old Battery (Isle Of Wight, 80mAMSL)
Highest Gust (mountain)	**45Kt 52mph** Bealach Na Ba No 2 (Ross & Cromarty, 773mAMSL)
Greatest Snow Depth at 0900 UTC	No non-zero values

mAMSL refers to station elevation in metres above mean sea level

Daily Weather Summary for Sunday 11 August 2019

North Atlantic and Europe analysis charts and satellite images at 0000 UTC

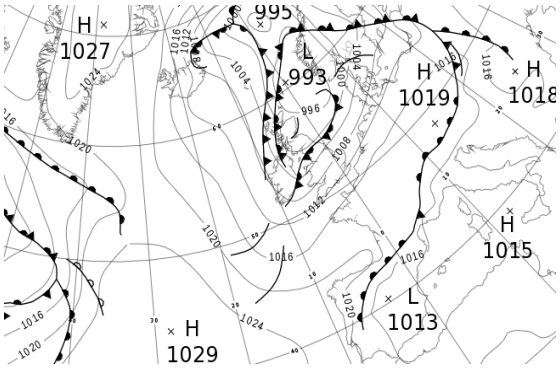



North Atlantic and Europe analysis charts and satellite images at 1200 UTC

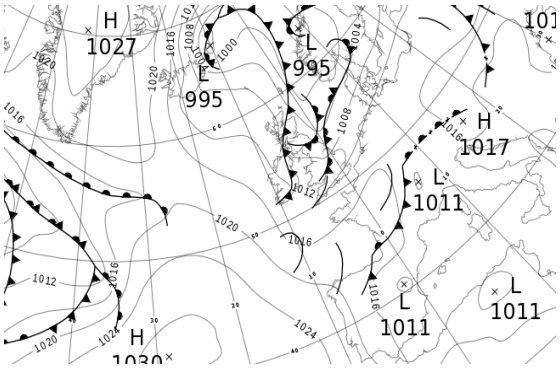



All satellite imagery copyright Met Office and EUMETSAT (European Organisation for the Exploitation of Meteorological Satellites). These show infra-red images from the geostationary MSG satellite. The rainfall rates are derived from both rain-radar and satellite data.

Daily Weather Summary for Sunday 11 August 2019

UK satellite and rain-radar precipitation rates at (L) 0000 and (R) 1200 UTC



UK wind speed and direction at (L) 0000 and (R) 1200 UTC

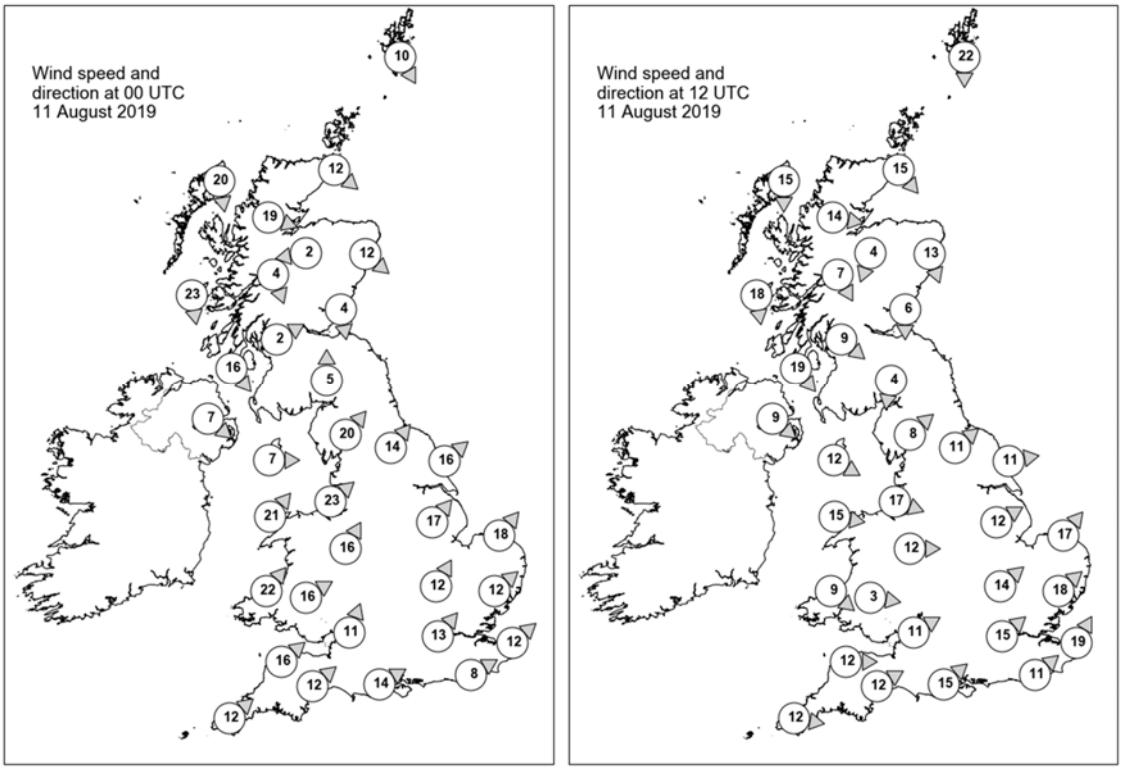

Daily Weather Summary for Sunday 11 August 2019

Selected UK readings at (L) 0000 and (R) 1200 UTC

STATIONS		0000 UTC						1200 UTC					
NO	SITE	PRESS	WDIR	WSPD	CLOUD	TEMP	TDEW	PRESS	WDIR	WSPD	CLOUD	TEMP	TDEW
1	Lerwick	993.6	NNW	10	8	13.7	13.4	1002.8	N	22	8	11.8	8.5
2	Wick	996.4	NW	12	8	13.1	13.1	1006.1	NW	15	8	11.9	8.7
3	Stornoway	1002.6	N	20	8	11.1	10.7	1009.1	N	15	7	12.2	7.4
4	Loch Glascarnoch	1000.3	WNW	19	7	10.7	10.1	1008.1	W	14	8	10.2	8.1
5	Aviemore	999.3	E	2	8	12.1	10.4	1007.4	NNE	4	7	10.4	8.9
6	Dyce	997.4	NW	12	7	14.1	11.6	1005.5	NNW	13	8	12.3	11.0
7	Tulloch Bridge	1000.2	NNW	4	7	13.3	11.5	1007.6	NNW	7	8	11.6	9.4
8	Tiree	1002.1	N	23	8	13.0	11.0	1009.2	N	18	8	12.4	8.0
9	Leuchars	997.6	N	4	8	15.2	15.2	1005.5	N	6	7	14.1	12.0
10	Bishopton	998.1	WSW	2	8	13.4	12.3	1005.4	NW	9	8	13.9	13.1
11	Machrihanish	1000.1	NW	16	8	13.9	12.1	1007.3	NW	19	8	13.3	10.7
12	Boulmer	-	-	-	-	-	-	-	-	-	-	-	-
13	Eskdalemuir	999.2	S	5	8	13.5	13.0	1005.5	N	4	8	13.4	12.5
14	Aldergrove	1002.3	NW	7	8	13.4	12.2	1009.3	NW	9	8	13.9	10.1
15	Shap	1000.4	SW	20	8	13.8	12.8	1006.0	SW	8	7	13.6	12.3
16	Leeming	1002.0	SW	14	7	15.4	11.5	1006.0	SW	11	7	15.7	12.2
17	Ronaldsway	1001.5	W	7	8	14.3	13.8	1008.3	WNW	12	7	14.9	10.9
18	Bridlington	1002.5	SW	16	7	15.8	10.4	1005.3	W	11	7	19.2	13.5
19	Crosby	1003.1	SW	23	8	16.6	13.2	1008.8	WNW	17	8	16.1	13.0
20	Valley	1002.7	SW	21	8	15.7	14.1	1009.9	W	15	8	15.8	12.0
21	Waddington	1005.7	SW	17	3	15.6	12.2	1007.5	WSW	12	6	18.9	14.4
22	Shawbury	1005.2	SSW	16	5	15.6	10.7	1008.8	W	12	7	17.6	11.6
23	Weybourne	1007.5	SW	18	0	16.3	12.3	1008.3	SW	17	8	20.0	11.9
24	Bedford	1009.1	SSW	12	5	14.8	12.0	1009.5	SW	14	7	20.0	11.8
25	Aberporth	1006.1	SW	22	8	15.2	12.2	1011.1	NW	9	8	14.5	12.6
26	Sennybridge	1007.3	WSW	16	8	13.4	12.0	1010.2	W	3	8	16.3	13.3
27	Wattisham	1010.0	SW	12	0	14.7	11.9	1009.6	SW	18	4	21.3	10.7
28	Almondsbury	1009.3	SSW	11	3	14.9	11.5	1010.9	WSW	11	7	15.8	14.4
29	Heathrow	1010.8	SW	13	1	16.1	11.6	1011.2	SW	15	7	22.2	10.4
30	Manston	1012.4	SW	12	0	15.3	11.9	1012.2	SSW	19	5	20.3	12.2
31	Chivenor	1010.0	SW	16	6	16.4	13.2	1011.6	W	12	8	17.3	14.0
32	Exeter	1011.2	SW	12	0	15.3	11.9	1011.1	WSW	12	7	20.5	11.4
33	Herstmonceux	1012.9	WSW	8	6	15.7	13.3	1013.2	SW	11	7	18.6	13.4
34	Hurn	1011.9	WSW	14	6	16.6	12.9	1012.2	SW	15	2	21.3	14.0
35	Camborne	1011.9	SW	12	2	14.8	12.7	1012.9	W	12	4	17.1	13.1

Daily Weather Summary for Sunday 11 August 2019

Selected European readings at (L) 0000 and (R) 1200 UTC

STATIONS		0000 UTC						1200 UTC					
NO	SITE	PRESS	WDIR	WSPD	CLOUD	TEMP	TDEW	PRESS	WDIR	WSPD	CLOUD	TEMP	TDEW
1	Murmansk	1017.5	E	2	7	6.3	2.8	1014.2	NNE	4	7	11.3	9.3
2	Helsinki	1011.4	ESE	6	7	17.0	16.1	1008.7	SSE	12	8	16.2	16.2
3	Stockholm	1004.8	ESE	8	-	16.7	16.5	1004.8	S	8	-	18.8	15.3
4	Oslo	999.0	S	6	-	16.4	15.9	998.4	S	8	7	18.9	16.5
5	Reykjavik	1015.8	N	9	4	7.7	3.0	1015.0	N	8	5	10.0	2.9
6	Moscow	1013.0	NW	2	0	10.7	8.6	1014.3	NNW	4	4	19.1	7.3
7	Kiev	1017.0	-	0	0	16.5	12.5	1016.3	WSW	8	6	24.6	15.0
8	Warsaw	1014.3	WSW	6	2	20.9	16.8	1016.4	W	8	3	27.9	11.5
9	Berlin	1014.7	SW	4	-	20.3	11.7	1014.7	SW	8	-	26.9	8.9
10	De Bilt	1012.8	SW	10	0	17.2	11.3	1013.7	SSW	10	8	21.4	11.0
11	Dublin	1003.3	WNW	10	8	13.9	13.4	1010.7	WNW	12	8	15.1	11.3
12	Cork	1007.4	W	10	7	13.8	13.1	1013.1	N	10	7	14.5	10.6
13	Sofia	1015.7	-	0	0	22.3	15.3	1013.9	E	4	1	31.8	14.6
14	Belgrade	1014.6	SE	2	0	25.0	16.6	1015.7	N	4	1	33.3	15.6
15	Budapest	1016.0	NNW	6	-	23.8	19.5	1016.7	SW	4	-	30.9	10.3
16	Prague	1019.4	N	4	-	15.9	14.4	1016.0	N	4	2	28.0	13.2
17	Munich	1019.3	SSW	4	8	19.1	12.3	1013.4	E	8	0	26.7	13.5
18	Strasbourg	1018.6	SSW	2	8	18.1	14.2	1013.6	NNW	4	-	27.1	13.1
19	Paris	1018.0	WSW	8	2	17.1	9.8	1016.6	SW	8	7	19.3	13.0
20	Jersey	1015.6	SW	17	4	16.0	13.3	1015.1	SW	14	5	18.3	12.7
21	Milan	1015.4	W	2	-	25.2	17.6	1015.2	SSE	6	-	31.3	21.2
22	Marseille	1015.0	SE	6	-	24.2	18.8	1013.0	SSE	18	-	32.8	22.0
23	Bordeaux	1020.0	N	2	8	18.2	14.9	1019.5	NNE	5	7	18.7	13.8
24	Rome	1015.2	N	2	0	22.7	21.3	1014.9	W	10	0	31.8	19.6
25	Ajaccio	1016.2	NE	3	8	22.6	18.6	1014.8	SW	9	-	29.8	23.5
26	Barcelona	1016.0	NNE	5	0	26.1	22.4	1013.0	S	8	1	29.9	19.9
27	Majorca	1014.7	E	5	0	26.0	25.6	1012.8	SW	10	3	30.6	24.2
28	Madrid	1013.0	ESE	2	2	24.2	4.5	1012.4	SW	14	4	28.8	4.8
29	Lisbon	1021.2	-	-	-	18.1	15.8	1021.4	-	-	-	23.7	12.9
30	Athens	1010.4	N	5	-	29.3	12.6	1010.9	N	12	-	34.8	6.6
31	Malta	1014.5	NNW	3	0	26.0	22.1	1013.6	NE	6	0	33.4	18.5
32	Gibraltar	1016.0	W	16	1	23.9	14.3	1016.4	WSW	13	4	28.2	12.1

Daily Weather Summary for Sunday 11 August 2019

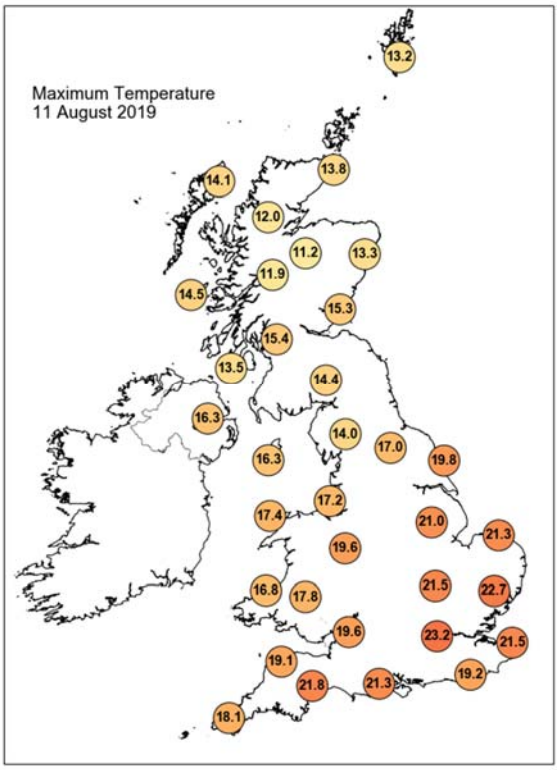

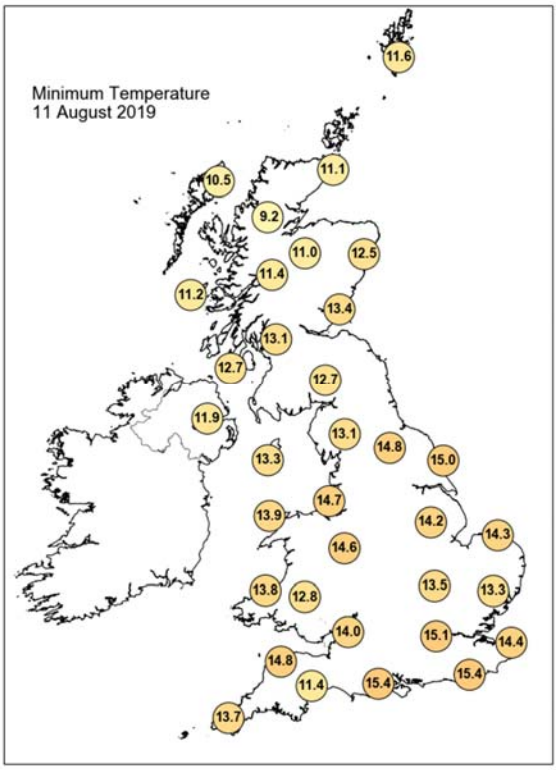

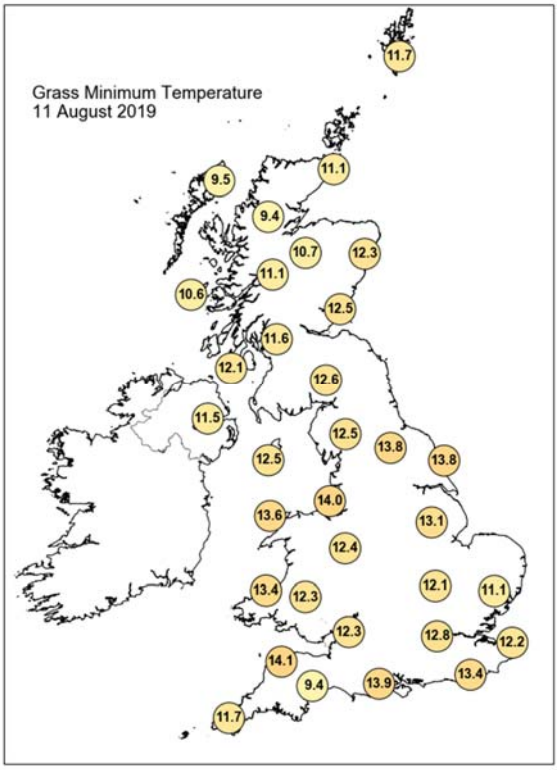

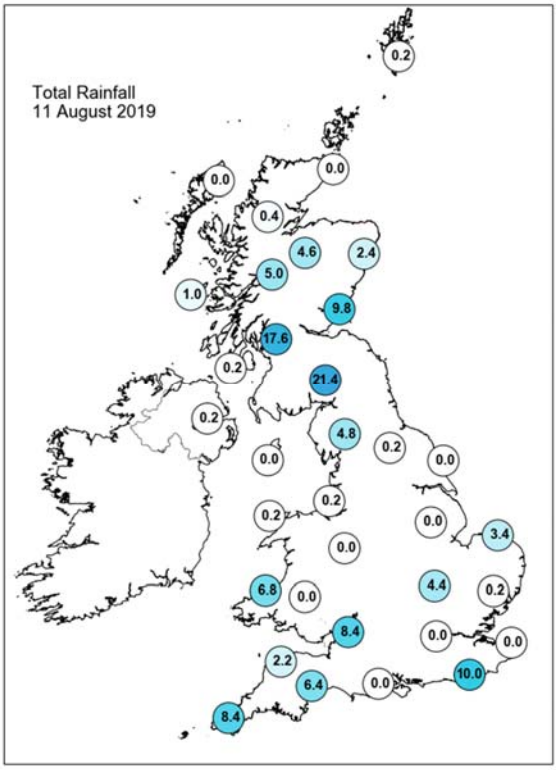

Daily Weather Summary for Sunday 11 August 2019

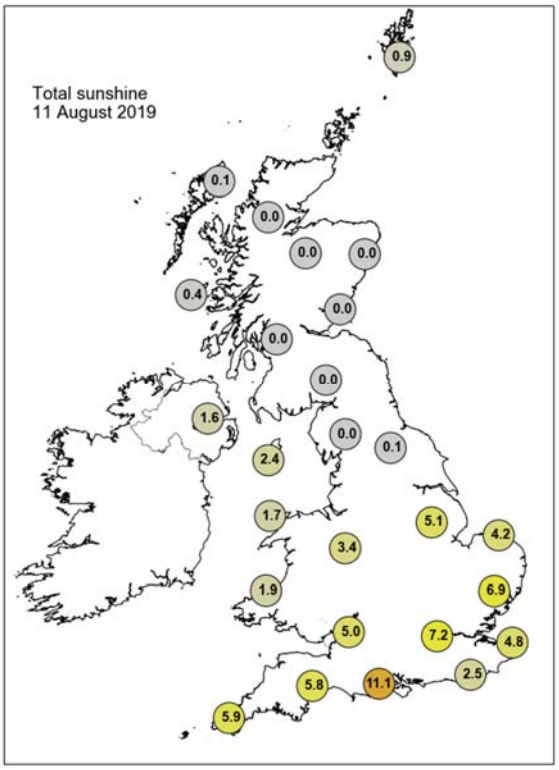

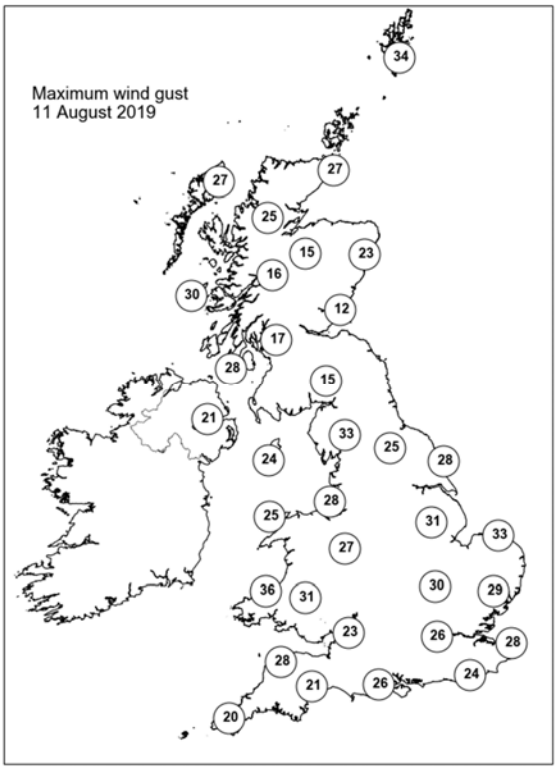

None of the selected stations observed a day of sleet or snow falling or non-zero snow depth at 0900 UTC.

Daily Weather Summary for Monday 12 August 2019

This day's summary created 19/08/2019 03:00

Summary of the UK Weather for Monday 12 August 2019

Through the early hours of the day, there was an area of rain affecting northeast England, which moved off into the North Sea around dawn. Around the same time, a band of heavy showers and thunderstorms moved up from the English Channel into southern counties of England. Elsewhere it was a mainly dry night with clear spells, which caused the temperatures to drop quickly.

The thunderstorms moved towards the far southeast of England during the morning rush hour, and a Yellow Weather Warning was issued. They were slow moving during the day, lingering across London, Kent and Essex. There were scattered, heavy showers across Northern Ireland, with isolated thunderstorms. Elsewhere it was largely sunny, although there were a few showers in northern England and Wales, with heavy showers in western Scotland by the mid afternoon.

Daily Extremes

Highest Maximum	**21.7°C** Hurn (Dorset, 10mAMSL)
Lowest Maximum	**13.1°C** Fair Isle (Shetland, 57mAMSL)
Highest Minimum	**15.2°C** Isle Of Portland (Dorset, 52mAMSL) also Margam No 2 (Glamorganshire, 40mAMSL)
Lowest Minimum	**3.0°C** Tulloch Bridge (Inverness-shire, 249mAMSL)
Lowest Grass Minimum	**0.3°C** Stornoway Airport (Western Isles, 15mAMSL)
Most Rainfall	**22.0mm** Kenley Airfield (Greater London, 170mAMSL)
Most Sunshine	**11.5hr** Dale Fort (Dyfed, 33mAMSL)
Highest Gust	**29Kt 33mph** Pembrey Sands (Dyfed, 3mAMSL) also Wight: Needles Old Battery (Isle Of Wight, 80mAMSL)
Highest Gust (mountain)	**30Kt 35mph** Great Dun Fell No 2 (Cumbria, 847mAMSL)
Greatest Snow Depth at 0900 UTC	No non-zero values

mAMSL refers to station elevation in metres above mean sea level

Daily Weather Summary for Monday 12 August 2019

North Atlantic and Europe analysis charts and satellite images at 0000 UTC

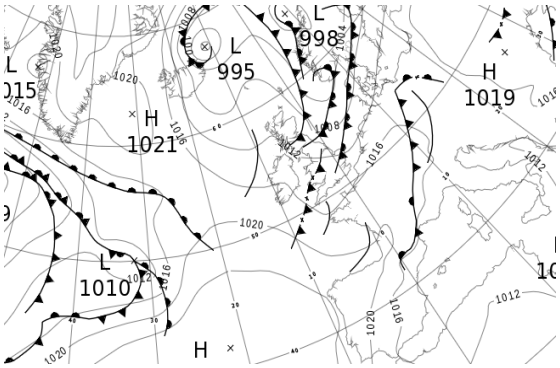



North Atlantic and Europe analysis charts and satellite images at 1200 UTC

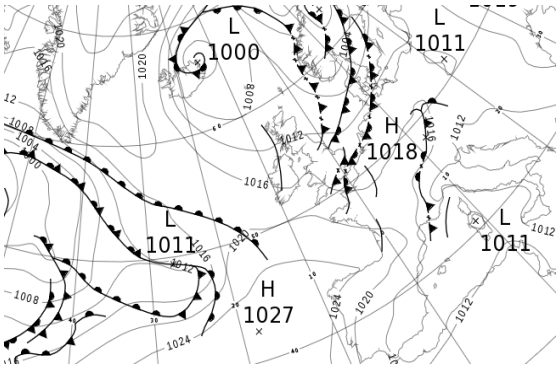



All satellite imagery copyright Met Office and EUMETSAT (European Organisation for the Exploitation of Meteorological Satellites). These show infra-red images from the geostationary MSG satellite. The rainfall rates are derived from both rain-radar and satellite data.

Daily Weather Summary for Monday 12 August 2019

UK satellite and rain-radar precipitation rates at (L) 0000 and (R) 1200 UTC



UK wind speed and direction at (L) 0000 and (R) 1200 UTC

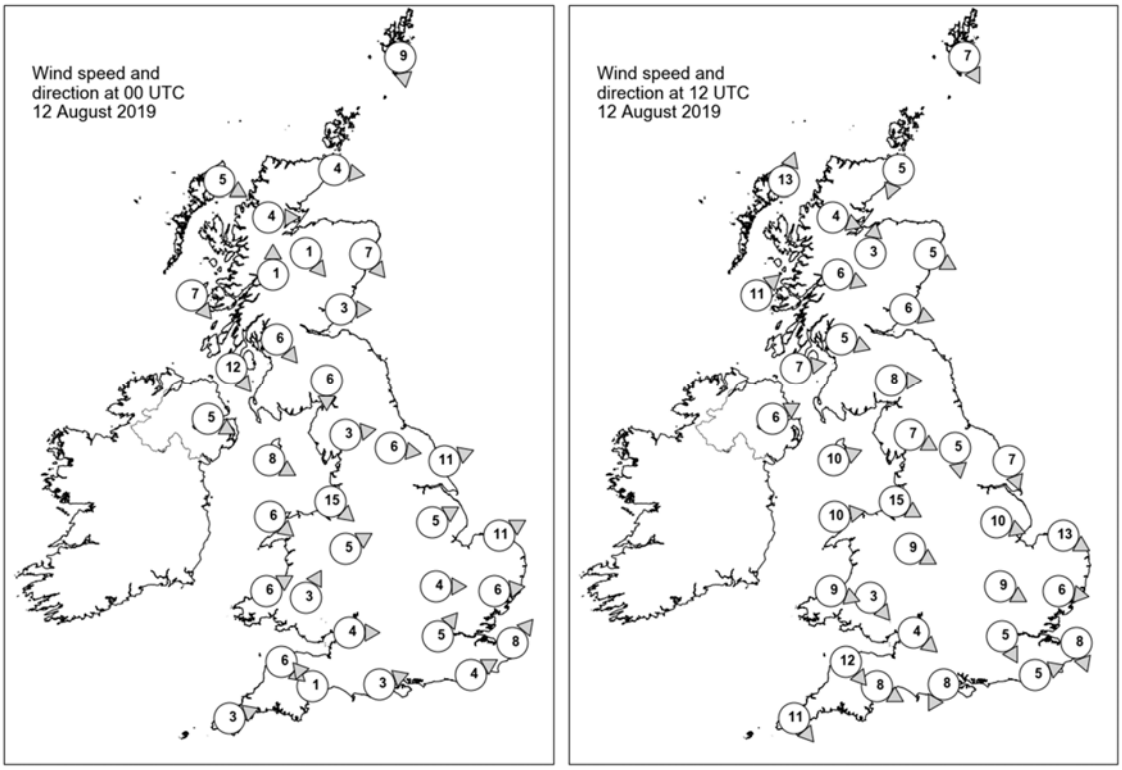

Daily Weather Summary for Monday 12 August 2019

Selected UK readings at (L) 0000 and (R) 1200 UTC

STATIONS		0000 UTC						1200 UTC					
NO	SITE	PRESS	WDIR	WSPD	CLOUD	TEMP	TDEW	PRESS	WDIR	WSPD	CLOUD	TEMP	TDEW
1	Lerwick	1007.6	N	9	8	10.1	5.7	1009.4	NNW	7	8	12.7	5.7
2	Wick	1009.8	W	4	8	9.5	8.5	1010.7	NNE	5	8	12.2	8.1
3	Stornoway	1011.3	WNW	5	8	7.6	6.3	1010.2	SSW	13	7	12.0	-
4	Loch Glascarnoch	1011.7	W	4	8	7.4	6.1	1010.8	WNW	4	7	13.4	4.9
5	Aviemore	1011.2	NW	1	8	7.7	7.3	1010.9	S	3	6	14.1	6.3
6	Dyce	1009.6	NW	7	7	10.2	7.8	1011.3	WNW	5	7	13.4	5.9
7	Tulloch Bridge	1012.6	S	1	8	5.6	5.2	1012.3	WNW	6	7	13.0	6.9
8	Tiree	1012.4	NW	7	8	10.0	7.0	1011.9	SW	11	6	14.6	9.1
9	Leuchars	1010.3	W	3	8	10.7	10.5	1011.9	WNW	6	4	15.2	7.0
10	Bishopton	1011.1	NW	6	7	10.1	9.3	1012.7	WNW	5	7	14.5	9.4
11	Machrihanish	1012.0	NW	12	8	11.8	8.2	1013.1	W	7	5	14.8	10.6
12	Boulmer	-	-	-	-	-	-	-	-	-	-	-	-
13	Eskdalemuir	1010.7	N	6	8	9.3	8.8	1012.8	W	8	6	14.2	6.8
14	Aldergrove	1013.4	WNW	5	4	11.1	8.3	1013.3	WSW	6	3	16.8	10.7
15	Shap	1010.2	W	3	8	10.8	8.5	1013.6	WNW	7	4	14.2	5.8
16	Leeming	1009.9	W	6	4	10.6	7.8	1013.1	N	5	7	15.0	11.5
17	Ronaldsway	1012.6	WNW	8	7	12.8	6.7	1014.4	WSW	10	2	15.5	8.5
18	Bridlington	1008.8	WSW	11	0	11.7	8.4	1012.8	NNW	7	8	13.9	10.1
19	Crosby	1012.4	NW	15	6	14.4	8.4	1015.1	WNW	15	6	16.0	10.1
20	Valley	1013.4	NW	6	5	12.7	8.9	1015.6	W	10	4	16.2	10.1
21	Waddington	1011.8	WSW	5	0	12.1	8.9	1013.5	WNW	10	6	15.5	6.4
22	Shawbury	1013.0	WSW	5	8	12.0	10.7	1015.0	WNW	9	7	15.7	5.8
23	Weybourne	1011.4	WSW	11	1	13.4	12.3	1013.4	WNW	13	7	17.7	9.7
24	Bedford	1012.9	W	4	7	13.1	11.7	1014.3	WNW	9	-	16.7	8.7
25	Aberporth	1013.9	WSW	6	8	12.4	11.6	1016.8	WNW	9	6	14.5	8.2
26	Sennybridge	1014.1	SSW	3	8	11.2	10.7	1016.0	NW	3	5	15.0	9.4
27	Wattisham	1012.6	W	6	6	12.6	11.8	1013.7	W	6	7	16.8	10.0
28	Almondsbury	1013.6	W	4	7	13.1	11.7	1015.2	NW	4	6	17.6	10.7
29	Heathrow	1013.3	SW	5	2	14.5	12.3	1014.2	NNW	5	6	17.7	13.3
30	Manston	1013.8	SW	8	0	14.2	12.3	1014.0	NNW	8	6	15.2	13.6
31	Chivenor	1014.2	NW	6	7	14.6	12.0	1017.3	NW	12	1	17.1	8.1
32	Exeter	1014.4	SE	1	3	10.4	10.0	1016.2	WNW	8	7	17.8	9.0
33	Herstmonceux	1014.0	WSW	4	1	14.6	13.2	1014.4	WSW	5	8	16.6	12.9
34	Hurn	1014.1	WSW	3	6	13.4	12.6	1015.0	NNE	8	7	17.6	12.2
35	Camborne	1015.6	WSW	3	5	12.7	12.0	1018.8	NW	11	2	16.1	9.3

Daily Weather Summary for Monday 12 August 2019

Selected European readings at (L) 0000 and (R) 1200 UTC

STATIONS		0000 UTC						1200 UTC					
NO	SITE	PRESS	WDIR	WSPD	CLOUD	TEMP	TDEW	PRESS	WDIR	WSPD	CLOUD	TEMP	TDEW
1	Murmansk	1011.9	SSW	8	6	9.7	6.6	1009.1	S	12	8	16.8	10.6
2	Helsinki	1010.1	SSW	8	5	17.0	17.0	1010.7	SW	12	7	20.4	13.7
3	Stockholm	1008.3	SSW	6	-	16.4	13.4	1007.0	SSW	10	-	20.7	13.8
4	Oslo	1002.3	S	8	-	16.5	15.0	1001.2	S	10	7	20.5	14.4
5	Reykjavik	-	-	-	6	-	-	1012.4	NNW	12	7	9.1	2.4
6	Moscow	1018.2	-	0	0	8.3	7.7	1018.0	NW	2	8	20.6	11.0
7	Kiev	1017.6	-	0	0	18.9	17.4	1017.7	E	4	2	28.5	14.0
8	Warsaw	1016.1	SE	4	0	17.8	12.1	1012.5	S	4	6	28.5	16.8
9	Berlin	1012.1	N	6	-	21.3	11.5	1015.0	WNW	12	-	22.3	9.9
10	De Bilt	1013.5	SSW	6	0	15.3	11.1	1013.7	W	6	3	21.1	11.2
11	Dublin	1014.9	W	8	7	8.5	6.6	1014.8	WSW	8	7	15.6	8.5
12	Cork	1017.0	WNW	10	3	10.4	7.9	1016.4	WSW	10	7	17.5	9.4
13	Sofia	1016.2	E	4	0	21.5	11.1	1013.2	E	6	0	32.0	8.3
14	Belgrade	1014.6	-	0	0	25.1	18.6	1012.3	SSE	8	0	36.1	17.0
15	Budapest	1015.0	NNE	2	-	22.0	16.1	1012.8	S	4	-	33.4	18.7
16	Prague	1013.6	N	4	-	17.6	16.2	1016.4	N	2	7	18.7	14.6
17	Munich	1016.5	WNW	10	8	17.9	16.4	1018.6	NW	6	8	15.0	14.0
18	Strasbourg	1018.7	-	0	8	15.1	14.0	1017.4	SSE	4	-	20.7	11.9
19	Paris	1017.1	S	3	1	16.5	11.8	1016.1	S	10	6	20.6	13.3
20	Jersey	1016.2	SW	7	8	13.7	12.6	1017.0	WNW	13	5	17.0	12.9
21	Milan	1012.9	ESE	5	-	26.1	20.8	1011.9	ESE	7	-	30.9	19.2
22	Marseille	1013.8	N	11	-	23.9	17.6	1014.2	WNW	9	7	25.1	16.3
23	Bordeaux	1020.3	S	2	7	15.2	14.1	1020.8	W	14	6	22.2	11.3
24	Rome	1013.3	NNW	3	0	20.8	18.2	1012.1	W	9	0	32.8	17.6
25	Ajaccio	1013.4	ENE	5	-	22.2	15.1	1011.9	SW	6	-	31.5	19.2
26	Barcelona	1014.0	E	6	7	26.7	21.5	1015.8	SW	8	6	27.7	19.9
27	Majorca	1013.6	W	4	6	28.0	24.6	1014.0	ENE	16	5	30.6	20.7
28	Madrid	1016.2	ESE	3	3	19.0	2.8	1016.5	NNW	9	1	25.8	0.4
29	Lisbon	1022.6	-	-	-	17.8	14.1	1020.1	-	-	-	25.4	9.9
30	Athens	1010.0	N	8	-	28.5	12.2	1009.0	NNE	8	0	33.8	10.6
31	Malta	1012.3	W	3	0	26.3	23.9	1011.4	NNE	9	1	34.0	22.3
32	Gibraltar	1015.6	WSW	12	7	24.5	10.7	1015.3	SW	12	6	27.3	10.1

Daily Weather Summary for Monday 12 August 2019

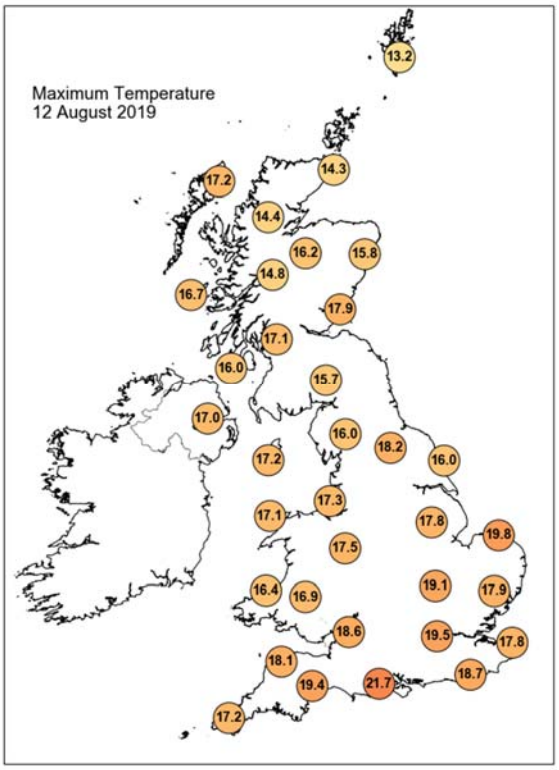

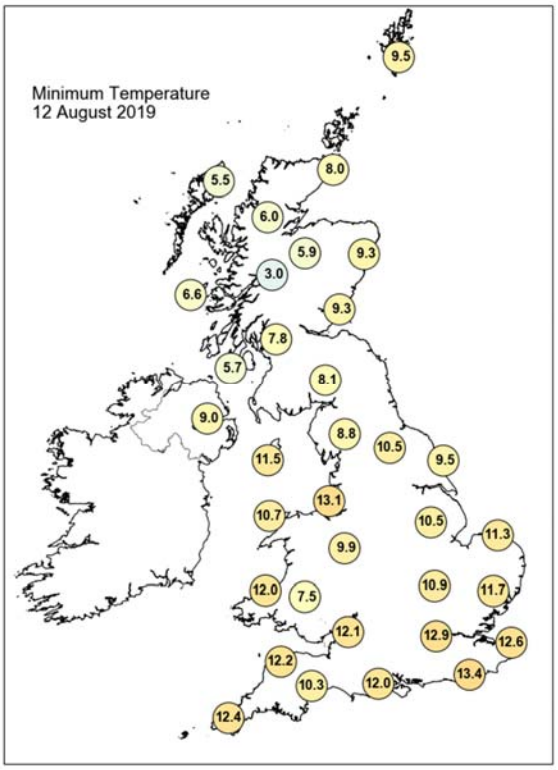

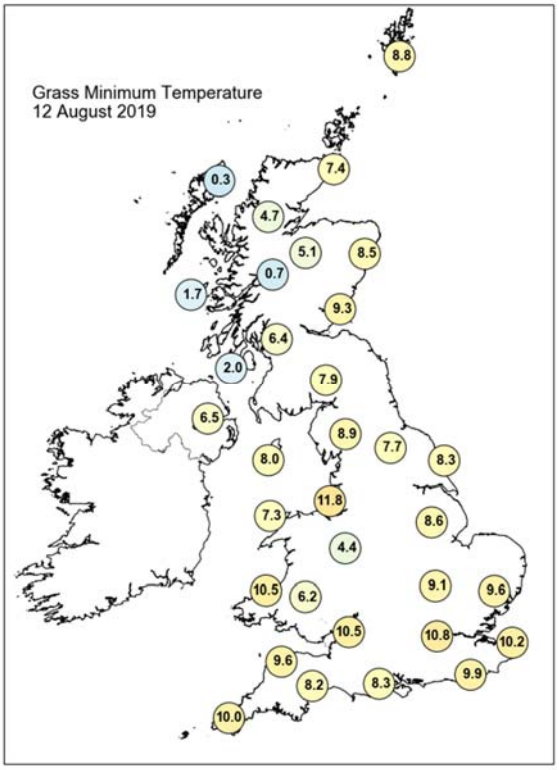

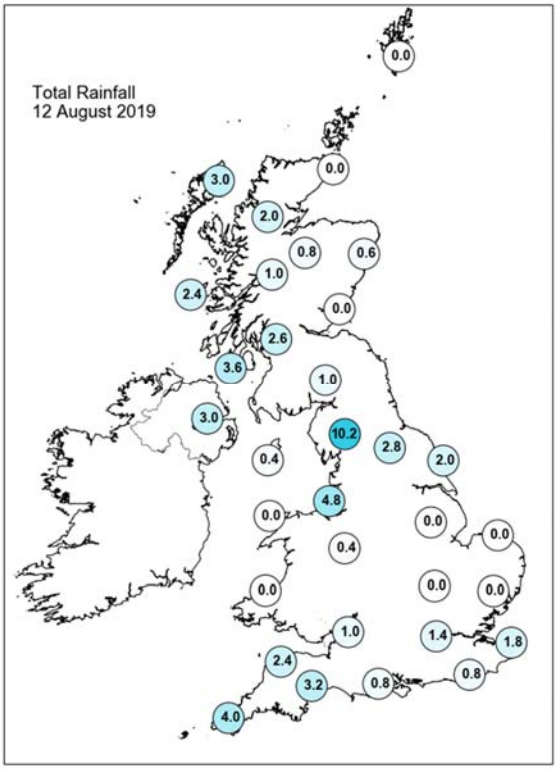

Daily Weather Summary for Monday 12 August 2019

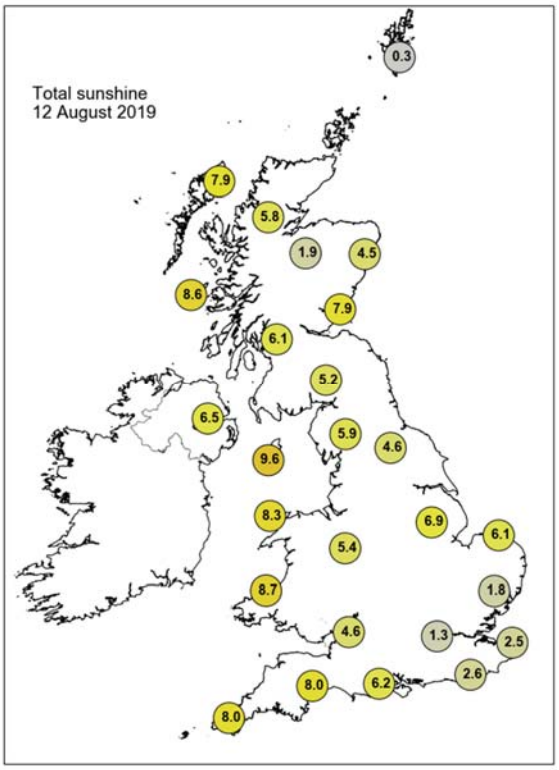

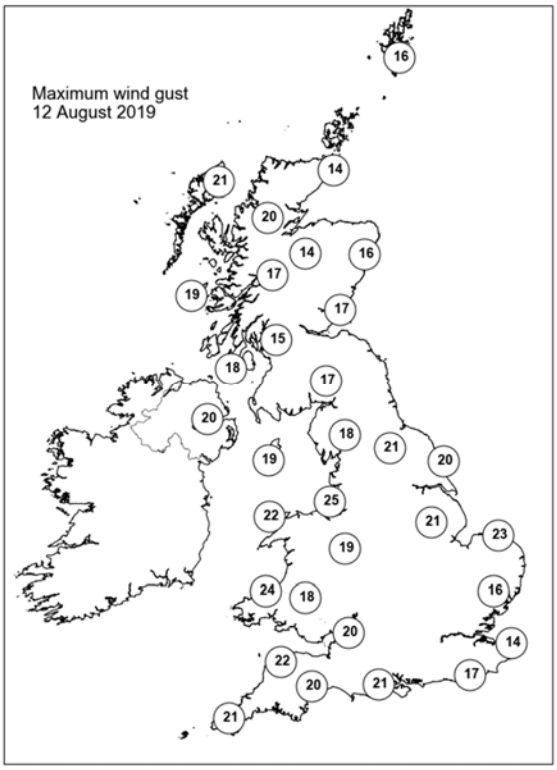

None of the selected stations observed a day of sleet or snow falling or non-zero snow depth at 0900 UTC.

Daily Weather Summary for Tuesday 13 August 2019

This day's summary created 20/08/2019 03:00

Summary of the UK Weather for Tuesday 13 August 2019

There were scattered showers across the UK overnight, especially across northern and western parts of the country. Some of the showers were heavy and thundery in places during the evening, especially across parts of northwest England and through the Bristol Channel. Showers or longer spells of rain continued to affect parts of northwest England through the early hours, where they were locally heavy. Meanwhile, thicker cloud and outbreaks of rain arrived into southwest England by dawn. Elsewhere, there have been some drier and clearer spells, especially for eastern Scotland and eastern parts of England, also Northern Ireland. It was a chilly night under the clearer spells.

Through the morning, there were some heavy outbreaks of rain in the southwest and along English Channel coastal areas, with isolated thunderstorms in the Channel. This slowly cleared away by midday, although showery outbreaks lingered into the afternoon across the southwest. Elsewhere, there was plenty of sunshine across Wales, central and eastern England, with sunshine and showers for Scotland, Northern Ireland and northern England. Some of the showers were heavy across Scotland in particular, and it was windy in exposure.

Daily Extremes

Highest Maximum	**23.4°C** Heathrow (Greater London, 25mAMSL)
Lowest Maximum	**14.1°C** Malham Tarn (North Yorkshire, 381mAMSL)
Highest Minimum	**14.0°C** Bude (Cornwall, 15mAMSL)
Lowest Minimum	**2.0°C** Katesbridge (Down, 91mAMSL)
Lowest Grass Minimum	**0.1°C** Braemar No 2 (Aberdeenshire, 327mAMSL)
Most Rainfall	**55.0mm** Betws-y-coed (Clwyd, 22mAMSL)
Most Sunshine	**12.6hr** Faversham (Kent, 46mAMSL)
Highest Gust	**32Kt 37mph** Scilly: St Marys Airport (Isles Of Scilly, 31mAMSL)
Highest Gust (mountain)	**40Kt 46mph** Cairngorm Summit (Inverness-shire, 1237mAMSL)
Greatest Snow Depth at 0900 UTC	No non-zero values

mAMSL refers to station elevation in metres above mean sea level

Daily Weather Summary for Tuesday 13 August 2019

North Atlantic and Europe analysis charts and satellite images at 0000 UTC

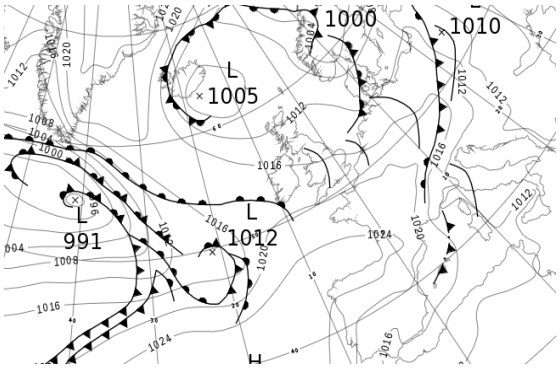



North Atlantic and Europe analysis charts and satellite images at 1200 UTC

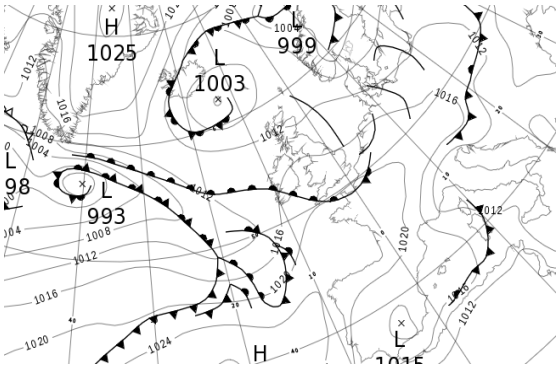

All satellite imagery copyright Met Office and EUMETSAT (European Organisation for the Exploitation of Meteorological Satellites). These show infra-red images from the geostationary MSG satellite. The rainfall rates are derived from both rain-radar and satellite data.

Daily Weather Summary for Tuesday 13 August 2019

UK satellite and rain-radar precipitation rates at (L) 0000 and (R) 1200 UTC

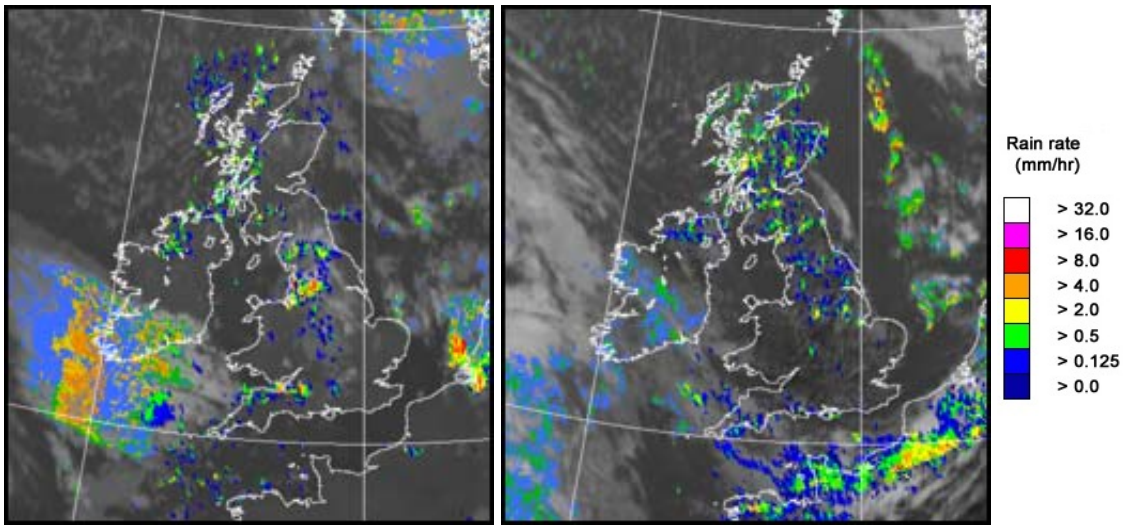

UK wind speed and direction at (L) 0000 and (R) 1200 UTC

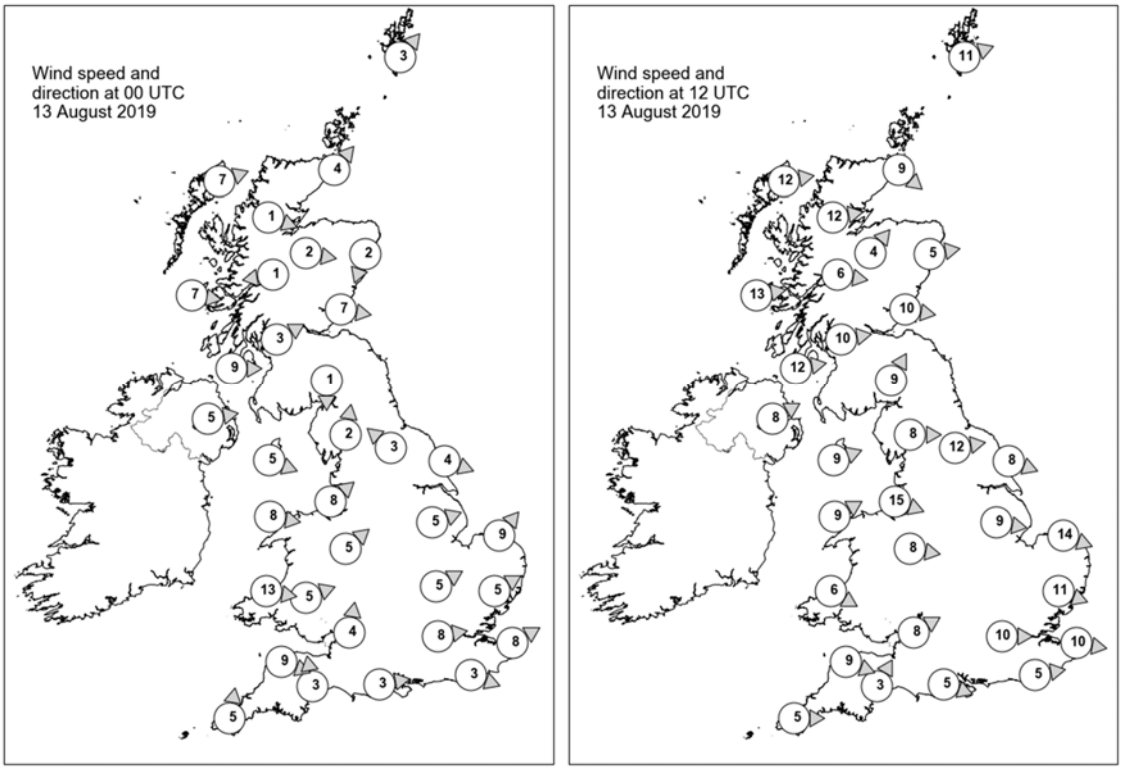

Daily Weather Summary for Tuesday 13 August 2019

Selected UK readings at (L) 0000 and (R) 1200 UTC

STATIONS		0000 UTC						1200 UTC					
NO	SITE	PRESS	WDIR	WSPD	CLOUD	TEMP	TDEW	PRESS	WDIR	WSPD	CLOUD	TEMP	TDEW
1	Lerwick	1011.0	SW	3	6	8.1	7.7	1009.3	WSW	11	3	13.8	9.0
2	Wick	1010.8	SW	4	4	9.7	8.0	1010.5	NW	9	5	14.1	10.9
3	Stornoway	1011.2	WSW	7	1	8.0	7.2	1010.6	W	12	6	13.7	8.9
4	Loch Glascarnoch	1012.4	WNW	1	7	7.2	6.1	1011.7	W	12	7	12.0	7.2
5	Aviemore	1012.5	W	2	7	8.0	7.0	1011.3	SW	4	6	14.9	8.7
6	Dyce	1011.8	NNE	2	8	9.9	9.3	1011.4	W	5	4	15.5	6.3
7	Tulloch Bridge	1013.7	E	1	8	8.8	8.4	1013.9	W	6	7	10.6	7.7
8	Tiree	1013.3	W	7	0	10.1	7.5	1013.8	W	13	2	15.4	8.8
9	Leuchars	1012.4	W	7	0	10.0	8.5	1012.3	W	10	6	17.4	7.2
10	Bishopton	1013.6	WSW	3	0	9.1	8.5	1013.5	W	10	7	16.1	9.3
11	Machrihanish	1014.3	W	9	6	12.0	10.0	1014.9	W	12	7	13.5	10.6
12	Boulmer	-	-	-	-	-	-	-	-	-	-	-	-
13	Eskdalemuir	1014.9	N	1	9	6.1	6.1	1014.0	SSW	9	4	14.7	10.1
14	Aldergrove	1015.6	W	5	1	10.8	9.2	1015.5	WSW	8	0	16.6	9.0
15	Shap	1015.1	S	2	8	9.1	8.3	1015.5	W	8	6	13.4	8.7
16	Leeming	1014.8	SE	3	7	10.4	8.2	1014.9	W	12	5	16.6	7.4
17	Ronaldsway	1015.5	WNW	5	1	12.1	8.8	1016.3	WSW	9	1	15.8	9.2
18	Bridlington	1014.5	WNW	4	0	9.5	8.6	1014.5	WNW	8	6	19.4	8.4
19	Crosby	1015.5	SW	8	8	13.4	11.1	1017.2	WNW	15	4	16.3	10.4
20	Valley	1016.3	W	8	1	13.0	9.5	1017.4	WSW	9	3	16.6	9.1
21	Waddington	1015.9	WSW	5	5	11.3	7.2	1016.0	W	9	4	17.1	7.0
22	Shawbury	1016.0	SW	5	7	11.5	10.3	1017.0	W	8	3	16.4	8.6
23	Weybourne	1015.6	SW	9	6	11.1	8.0	1016.0	WNW	14	0	18.6	10.3
24	Bedford	1017.0	WSW	5	0	10.7	6.7	-	-	-	-	-	-
25	Aberporth	1017.5	W	13	1	13.6	9.3	1018.3	WNW	6	7	15.4	10.2
26	Sennybridge	1017.9	WSW	5	6	10.0	9.6	-	-	-	-	-	-
27	Wattisham	1016.7	WSW	5	1	9.1	7.9	1016.5	WNW	11	4	19.1	8.6
28	Almondsbury	1017.8	S	4	1	11.6	10.6	1018.0	WSW	8	0	18.2	10.0
29	Heathrow	1017.7	W	8	4	12.3	9.0	1017.6	W	10	2	22.3	6.5
30	Manston	1017.4	WSW	8	0	10.9	9.6	1017.9	W	10	2	18.9	10.1
31	Chivenor	1018.2	WNW	9	7	15.0	12.1	1019.1	WNW	9	2	18.2	10.6
32	Exeter	1018.8	S	3	0	10.5	9.5	1018.7	SSW	3	6	18.6	12.8
33	Herstmonceux	1018.3	WNW	3	0	11.2	9.7	1018.4	W	5	1	17.5	7.7
34	Hurn	1018.9	W	3	0	9.2	7.0	1018.6	WNW	5	8	17.7	11.7
35	Camborne	1019.9	S	5	4	12.8	11.7	1019.8	W	5	7	15.1	12.9

Daily Weather Summary for Tuesday 13 August 2019

Selected European readings at (L) 0000 and (R) 1200 UTC

STATIONS		0000 UTC						1200 UTC					
NO	SITE	PRESS	WDIR	WSPD	CLOUD	TEMP	TDEW	PRESS	WDIR	WSPD	CLOUD	TEMP	TDEW
1	Murmansk	1008.5	WSW	2	7	11.4	7.9	1007.0	S	4	8	15.0	10.5
2	Helsinki	1009.3	SSW	8	8	15.1	15.1	1006.9	S	12	5	20.2	15.0
3	Stockholm	1006.7	SSW	6	-	16.1	12.8	1005.4	SW	10	-	20.8	10.0
4	Oslo	1001.6	S	6	-	15.7	14.4	1001.9	SSW	8	3	20.4	12.1
5	Reykjavik	1011.8	NNW	13	5	7.2	3.2	1010.3	N	12	5	11.5	4.1
6	Moscow	1017.6	-	0	0	12.1	11.6	1013.4	SSE	2	8	23.1	13.6
7	Kiev	1015.9	SSW	4	2	18.9	15.3	1010.6	SW	10	0	34.0	17.5
8	Warsaw	1012.4	W	8	7	19.5	17.4	1014.2	W	8	5	24.7	12.7
9	Berlin	1013.6	SW	4	-	18.5	9.4	1014.9	W	12	-	20.3	9.5
10	De Bilt	1014.9	SSW	2	8	13.1	12.5	1017.6	WSW	8	8	14.1	10.5
11	Dublin	1017.3	W	6	6	10.5	8.5	1016.7	W	6	6	17.2	8.9
12	Cork	1019.2	W	4	7	12.5	8.9	1017.0	S	10	7	15.6	13.1
13	Sofia	1014.6	SE	4	0	21.7	9.8	1009.7	ENE	6	0	31.6	10.3
14	Belgrade	1011.1	SE	6	0	27.3	14.8	1010.0	SE	6	0	35.7	17.2
15	Budapest	1011.1	S	2	-	23.8	20.1	1013.4	NNW	10	-	24.2	16.5
16	Prague	1016.4	N	2	-	15.3	14.7	1016.2	SW	6	5	23.6	10.7
17	Munich	1018.7	WSW	4	8	15.6	14.6	1018.1	W	4	8	19.5	9.1
18	Strasbourg	1019.0	S	3	-	14.3	12.3	1019.9	SSE	4	-	21.2	8.8
19	Paris	1020.8	W	6	1	13.1	10.5	1020.8	WSW	11	7	19.9	8.9
20	Jersey	1020.9	W	11	6	15.2	11.5	1020.6	WNW	6	8	14.9	13.8
21	Milan	1012.3	N	1	-	22.0	21.1	1011.2	N	5	-	28.3	16.9
22	Marseille	1016.2	NW	20	-	22.9	12.2	1014.7	NW	19	-	25.7	11.1
23	Bordeaux	1024.4	SSW	2	-	14.4	11.9	1023.2	NW	5	8	21.0	9.6
24	Rome	1010.4	N	3	-	23.8	18.8	1010.4	W	6	6	31.6	20.8
25	Ajaccio	1013.5	NE	5	-	24.0	20.3	1013.9	WNW	8	-	28.3	15.2
26	Barcelona	1018.7	N	7	2	22.8	18.6	1018.3	SW	11	3	26.2	13.8
27	Majorca	1017.9	ENE	9	2	24.2	17.0	1018.2	ENE	9	3	28.4	15.0
28	Madrid	1020.0	NE	6	7	18.5	5.7	1016.7	SW	4	2	27.4	7.7
29	Lisbon	1020.3	-	-	-	17.8	13.4	1019.5	-	-	-	26.8	11.5
30	Athens	1008.0	N	4	-	27.5	13.1	1007.1	S	4	0	35.6	14.5
31	Malta	1010.7	NW	6	0	26.4	20.4	1009.9	E	8	0	32.9	24.9
32	Gibraltar	1015.7	WNW	4	0	23.7	12.1	1017.6	E	9	1	25.2	20.2

Daily Weather Summary for Tuesday 13 August 2019

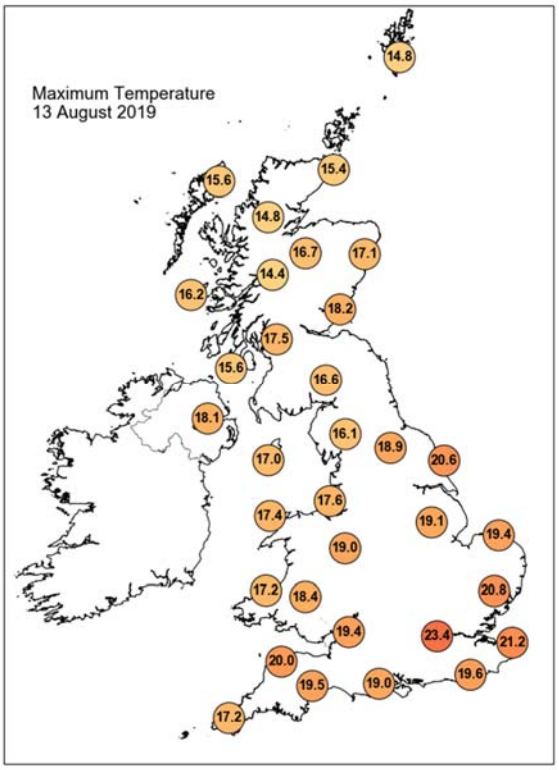

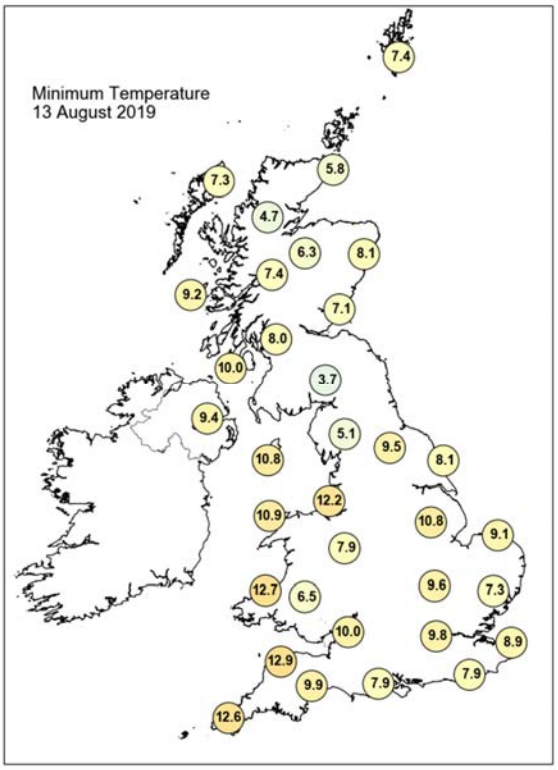

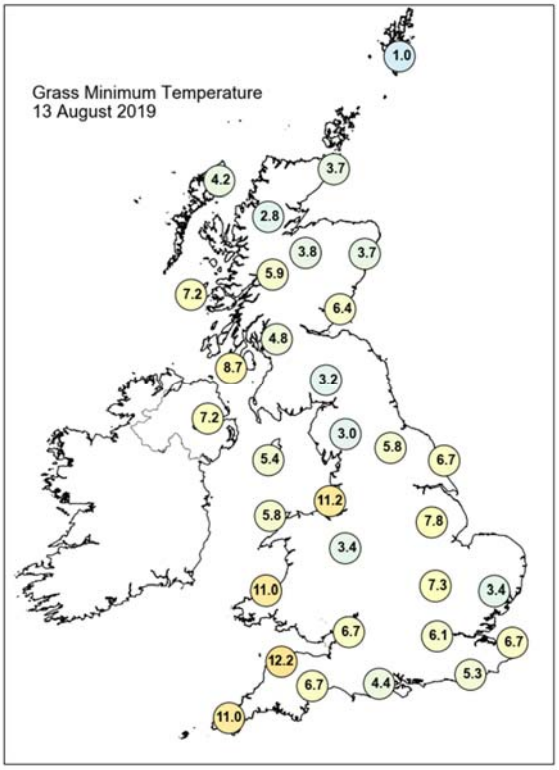

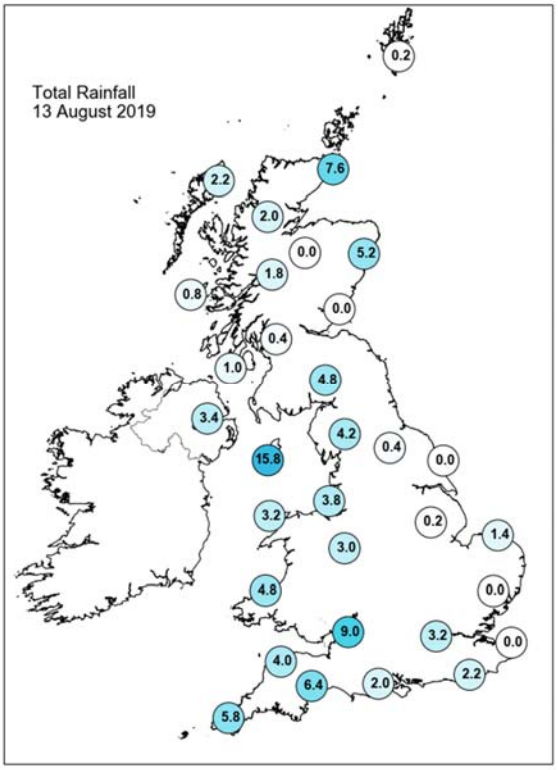

Daily Weather Summary for Tuesday 13 August 2019

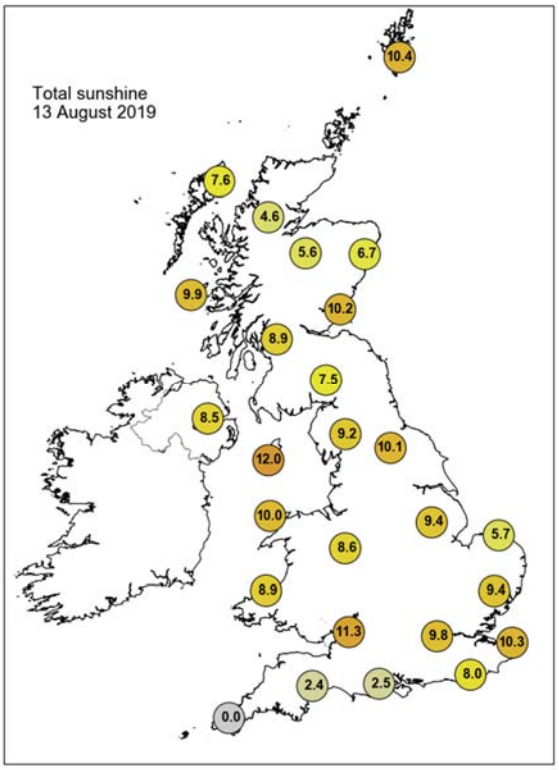

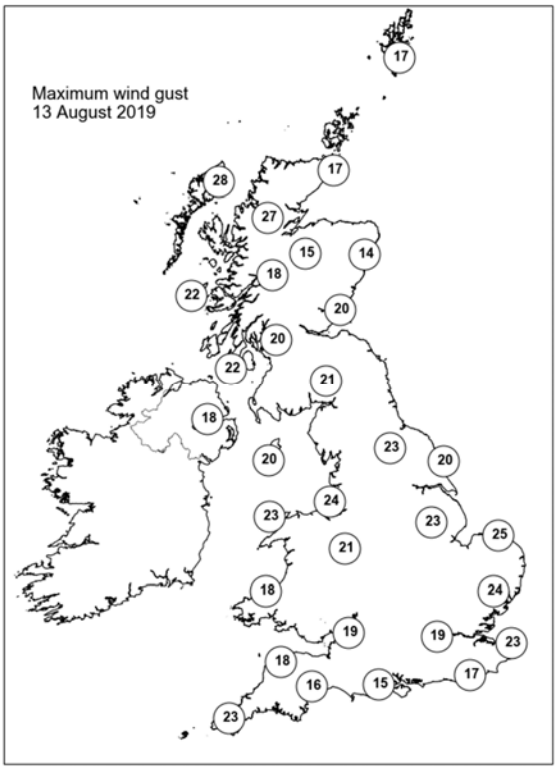

None of the selected stations observed a day of sleet or snow falling or non-zero snow depth at 0900 UTC.

Daily Weather Summary for Wednesday 14 August 2019

This day's summary created 21/08/2019 03:00

Summary of the UK Weather for Wednesday 14 August 2019

Many places were largely dry to start the night. However, cloud quickly increased from the west before outbreaks of heavy rain arrived in southwest England. Rain gradually spread across southwest England, Wales, the Midlands, Northern Ireland and western Scotland. Low cloud, mist and murk formed around western coasts. It turned chilly under the clear breaks in the north, although temperatures recovered for many overnight as cloud increased.

There were outbreaks of rain across many western areas during the early morning. The rain moved eastwards through the morning, with some heavy bursts developing in places, before it eased from the west during the afternoon. Some bright spells developed across the southwest, eastern Wales and parts of the Midlands from the mid afternoon onwards, and here rising temperatures sparked isolated heavy downpours. Heavy showers also developed across Northern Ireland in the afternoon, meanwhile rain lingered over western Scotland.

Daily Extremes

Highest Maximum	**21.5°C** Exeter Airport No 2 (Devon, 27mAMSL) also Castlederg (Tyrone, 49mAMSL)
Lowest Maximum	**13.9°C** Loch Glascarnoch (Ross & Cromarty, 269mAMSL)
Highest Minimum	**14.9°C** Bognor Regis (West Sussex, 7mAMSL)
Lowest Minimum	**3.0°C** Aboyne No 2 (Aberdeenshire, 140mAMSL)
Lowest Grass Minimum	**-1.1°C** Balmoral (Aberdeenshire, 283mAMSL)
Most Rainfall	**33.6mm** Willington (Derbyshire, 54mAMSL)
Most Sunshine	**11.8hr** Lerwick (Shetland, 82mAMSL)
Highest Gust	**43Kt 49mph** Wight: Needles Old Battery (Isle Of Wight, 80mAMSL)
Highest Gust (mountain)	**39Kt 45mph** Cairngorm Summit (Inverness-shire, 1237mAMSL)
Greatest Snow Depth at 0900 UTC	No non-zero values

mAMSL refers to station elevation in metres above mean sea level

Daily Weather Summary for Wednesday 14 August 2019

North Atlantic and Europe analysis charts and satellite images at 0000 UTC

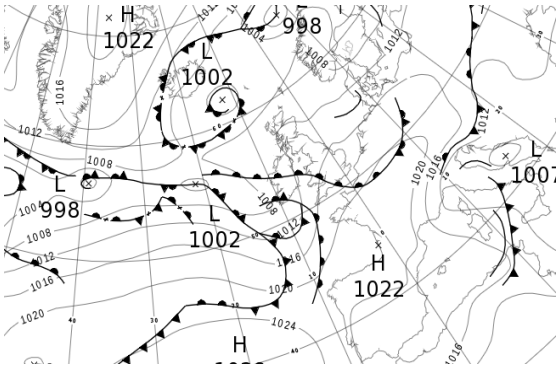



North Atlantic and Europe analysis charts and satellite images at 1200 UTC

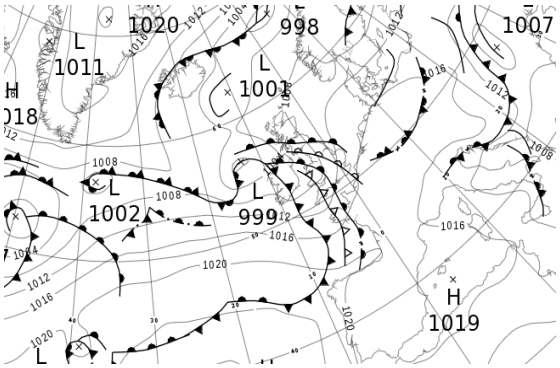



All satellite imagery copyright Met Office and EUMETSAT (European Organisation for the Exploitation of Meteorological Satellites). These show infra-red images from the geostationary MSG satellite. The rainfall rates are derived from both rain-radar and satellite data.

Daily Weather Summary for Wednesday 14 August 2019

UK satellite and rain-radar precipitation rates at (L) 0000 and (R) 1200 UTC



UK wind speed and direction at (L) 0000 and (R) 1200 UTC

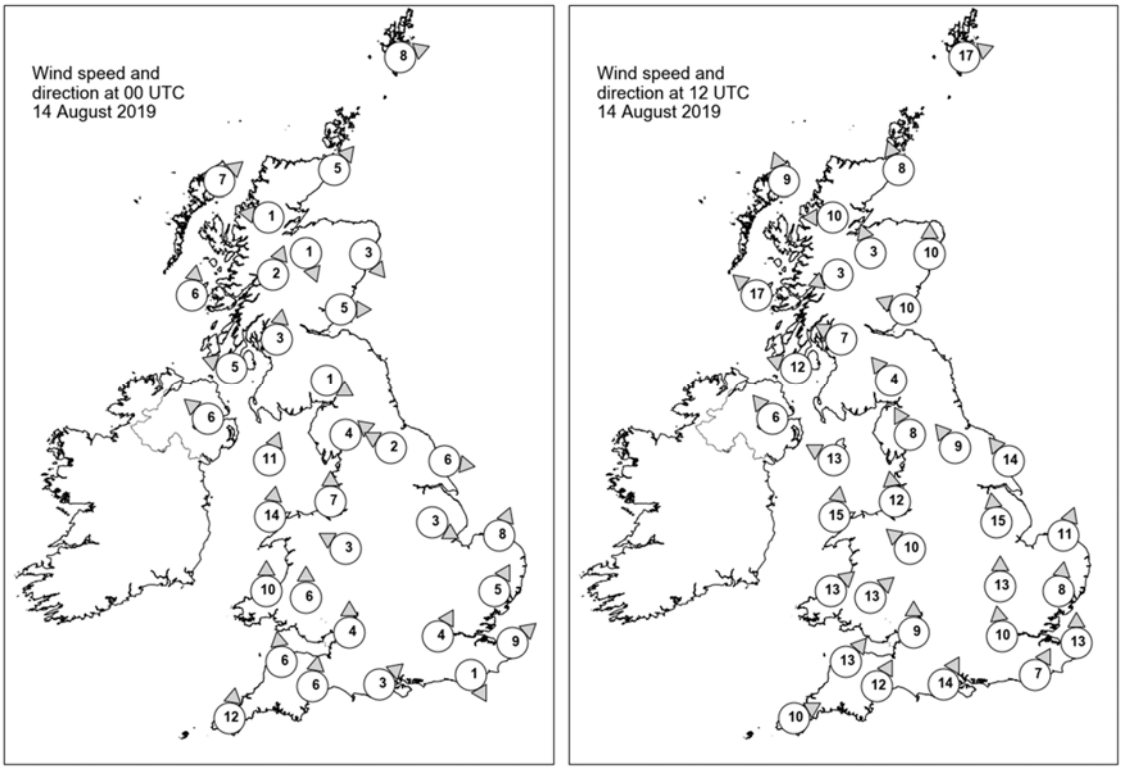

Daily Weather Summary for Wednesday 14 August 2019

Selected UK readings at (L) 0000 and (R) 1200 UTC

STATIONS		0000 UTC						1200 UTC					
NO	SITE	PRESS	WDIR	WSPD	CLOUD	TEMP	TDEW	PRESS	WDIR	WSPD	CLOUD	TEMP	TDEW
1	Lerwick	1008.3	WSW	8	2	9.8	8.4	1007.3	WSW	17	2	14.2	9.0
2	Wick	1010.4	SW	5	0	8.7	6.6	1007.7	SSE	8	8	13.2	9.2
3	Stornoway	1010.2	SW	7	6	8.5	7.5	1005.7	SSE	9	8	15.0	10.0
4	Loch Glascarnoch	1012.2	E	1	1	5.1	4.3	1006.5	E	10	8	12.3	8.0
5	Aviemore	1012.7	NNW	1	1	6.0	5.6	1006.7	SSE	3	8	14.5	9.4
6	Dyce	1011.9	NW	3	1	9.9	7.0	1008.4	S	10	8	14.9	11.2
7	Tulloch Bridge	1013.3	SSW	2	6	8.0	7.3	1007.4	ENE	3	8	12.3	9.4
8	Tiree	1011.8	S	6	6	9.2	6.9	1004.6	SE	17	8	15.7	13.2
9	Leuchars	1012.6	W	5	7	9.8	7.5	1007.8	ESE	10	8	15.3	12.0
10	Bishopton	1013.0	S	3	6	8.6	7.4	1006.7	ESE	7	8	13.3	12.4
11	Machrihanish	1012.1	ESE	5	8	10.1	8.5	1005.0	ESE	12	8	15.3	14.1
12	Boulmer	-	-	-	-	-	-	-	-	-	-	-	-
13	Eskdalemuir	1014.7	WNW	1	6	6.0	5.9	1007.8	SE	4	8	12.6	11.6
14	Aldergrove	1011.6	SE	6	7	13.8	11.2	1004.2	SE	6	8	17.3	15.3
15	Shap	1014.7	WSW	4	7	9.1	7.6	1007.7	SSE	8	7	13.3	12.9
16	Leeming	1015.2	ESE	2	1	9.0	6.6	1008.8	SE	9	8	14.7	12.5
17	Ronaldsway	1013.2	SSW	11	8	14.7	12.8	1005.4	ESE	13	8	15.8	14.7
18	Bridlington	1015.0	W	6	0	9.9	6.8	1009.7	SE	14	8	15.7	13.3
19	Crosby	1014.7	S	7	8	14.7	9.9	1006.5	S	12	8	16.3	14.0
20	Valley	1013.7	S	14	8	14.3	13.4	1004.9	S	15	8	16.7	16.4
21	Waddington	1016.1	WNW	3	6	12.0	7.3	1010.2	S	15	8	14.3	13.3
22	Shawbury	1015.5	ESE	3	7	13.5	10.5	1007.6	SE	10	8	14.3	13.8
23	Weybourne	1016.2	SSW	8	1	11.2	9.0	1012.0	SSW	11	7	18.4	11.5
24	Bedford	-	-	-	-	-	-	1011.3	S	13	-	13.7	13.3
25	Aberporth	1014.4	S	10	8	14.4	13.5	1006.7	SW	13	8	18.0	16.0
26	Sennybridge	1016.0	S	6	8	12.1	11.4	1007.2	SW	13	7	16.4	15.9
27	Wattisham	1016.9	SSW	5	4	10.4	6.4	1013.5	S	8	8	14.2	13.0
28	Almondsbury	1016.8	S	4	8	14.9	12.0	1009.2	S	9	8	16.9	15.8
29	Heathrow	1017.4	SSW	4	8	14.5	11.1	1012.6	S	10	8	14.2	13.5
30	Manston	1017.7	SW	9	0	13.0	10.5	1014.8	S	13	8	15.7	14.0
31	Chivenor	1016.1	S	6	8	15.5	13.2	1009.0	SW	13	8	18.2	16.5
32	Exeter	1017.0	S	6	8	14.5	13.6	1010.0	SSW	12	8	17.5	15.7
33	Herstmonceux	1018.2	NNW	1	8	11.4	10.2	1014.5	SSW	7	8	15.8	14.3
34	Hurn	1017.6	SW	3	8	15.1	13.9	1011.9	SSW	14	8	16.2	15.4
35	Camborne	1015.8	S	12	8	14.6	13.1	1010.4	WSW	10	7	17.6	17.0

Daily Weather Summary for Wednesday 14 August 2019

Selected European readings at (L) 0000 and (R) 1200 UTC

STATIONS		0000 UTC						1200 UTC					
NO	SITE	PRESS	WDIR	WSPD	CLOUD	TEMP	TDEW	PRESS	WDIR	WSPD	CLOUD	TEMP	TDEW
1	Murmansk	1005.6	N	4	8	10.0	9.5	1004.3	NE	8	8	11.9	10.2
2	Helsinki	1006.8	S	8	5	15.1	14.7	1007.1	SW	17	4	18.8	12.2
3	Stockholm	1005.8	WSW	8	-	14.9	9.3	1006.5	WSW	10	-	18.5	7.0
4	Oslo	1003.5	SE	4	-	13.4	10.9	1007.0	E	4	5	16.9	7.8
5	Reykjavik	1008.0	S	2	3	6.8	3.0	-	-	-	3	-	-
6	Moscow	1009.1	WSW	2	8	19.5	16.8	1013.8	NW	2	7	22.5	14.4
7	Kiev	1013.2	ESE	4	8	22.1	20.3	1009.4	SSW	8	2	31.4	16.0
8	Warsaw	1014.5	-	0	7	15.4	12.1	1015.6	NW	4	8	16.8	11.8
9	Berlin	1017.1	WNW	4	-	14.0	7.4	1017.1	WSW	8	-	20.9	5.1
10	De Bilt	1017.5	S	6	8	13.0	9.4	1016.4	SSW	10	3	20.6	11.5
11	Dublin	1012.3	SE	2	8	13.8	12.9	1004.5	W	8	7	18.7	15.3
12	Cork	1009.7	SE	16	8	14.8	14.7	1006.9	W	14	5	19.9	15.9
13	Sofia	1012.0	E	2	0	19.8	10.0	1005.4	NNE	2	1	31.8	10.5
14	Belgrade	1010.6	W	4	4	22.5	16.9	1014.7	WSW	4	8	20.1	16.4
15	Budapest	1012.2	NW	4	-	18.9	17.6	1014.3	NW	8	-	19.4	13.8
16	Prague	1017.7	WNW	2	-	14.8	11.1	1018.6	W	8	6	15.6	9.9
17	Munich	1020.1	WSW	4	8	13.2	12.1	1019.2	WNW	6	7	18.7	5.7
18	Strasbourg	1020.8	ESE	1	7	11.9	9.8	1019.3	W	2	-	22.4	10.5
19	Paris	1020.4	S	4	7	15.6	12.9	1017.7	SW	11	6	22.5	12.1
20	Jersey	1019.3	SW	7	6	14.9	13.7	1014.3	S	18	8	16.4	15.4
21	Milan	1010.6	NW	3	-	21.8	10.9	1015.3	SSE	5	-	26.3	14.5
22	Marseille	1015.4	NW	20	-	21.2	9.1	1015.0	WNW	19	-	28.5	8.7
23	Bordeaux	1022.5	W	1	8	14.4	11.7	1020.0	S	4	-	24.9	11.5
24	Rome	1010.3	W	3	4	24.1	20.5	1011.8	WNW	15	3	28.4	17.0
25	Ajaccio	1014.0	NE	6	-	20.1	14.2	1014.9	SW	11	-	27.0	16.0
26	Barcelona	1018.4	NNE	5	3	22.7	18.5	1018.1	SE	9	1	26.9	18.5
27	Majorca	1019.2	NNE	3	1	20.9	16.3	1018.7	SW	19	3	29.2	19.6
28	Madrid	1018.2	NE	6	0	21.7	0.2	1016.3	WNW	3	0	29.6	5.6
29	Lisbon	1020.2	-	-	-	18.5	10.3	1019.5	-	-	-	29.7	12.0
30	Athens	1007.5	N	4	-	27.6	12.9	1006.0	N	4	-	35.5	13.6
31	Malta	1010.0	W	7	0	26.7	24.5	1011.6	NW	17	1	32.2	21.2
32	Gibraltar	1018.5	E	12	8	22.9	20.5	1019.4	E	16	6	24.4	21.9

Daily Weather Summary for Wednesday 14 August 2019

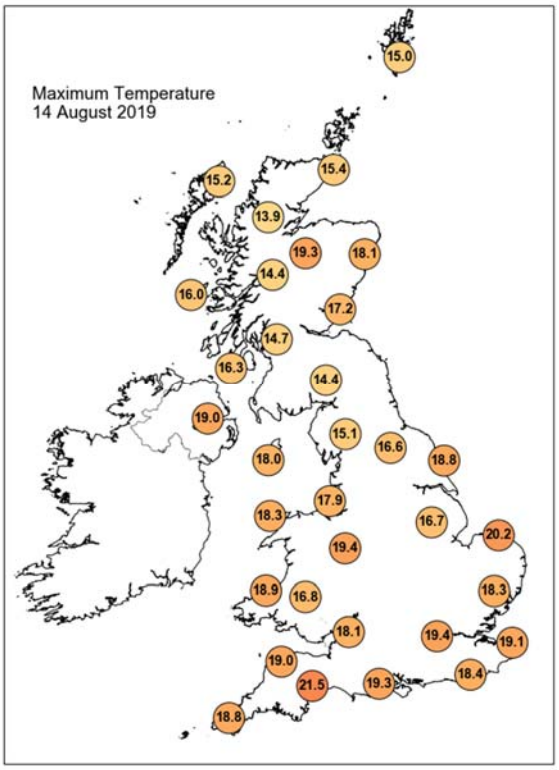

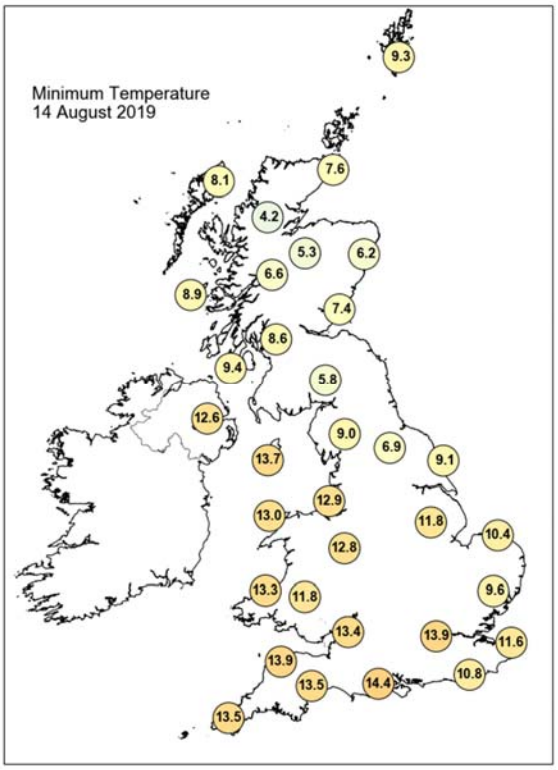

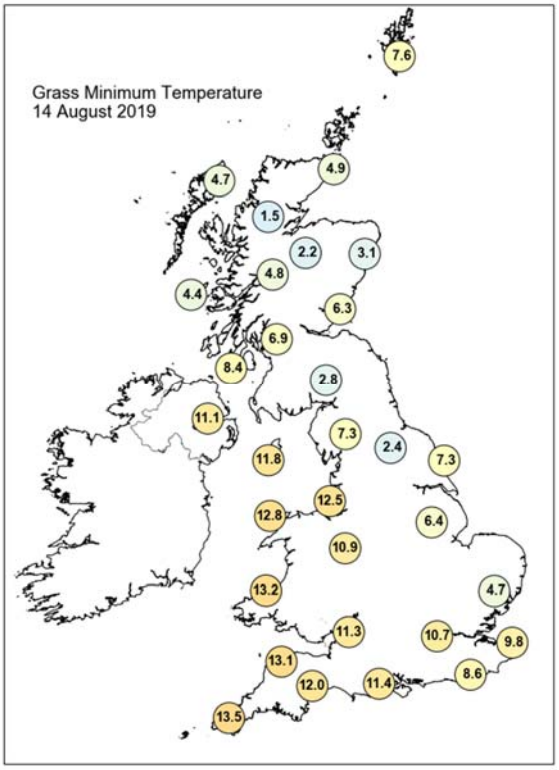

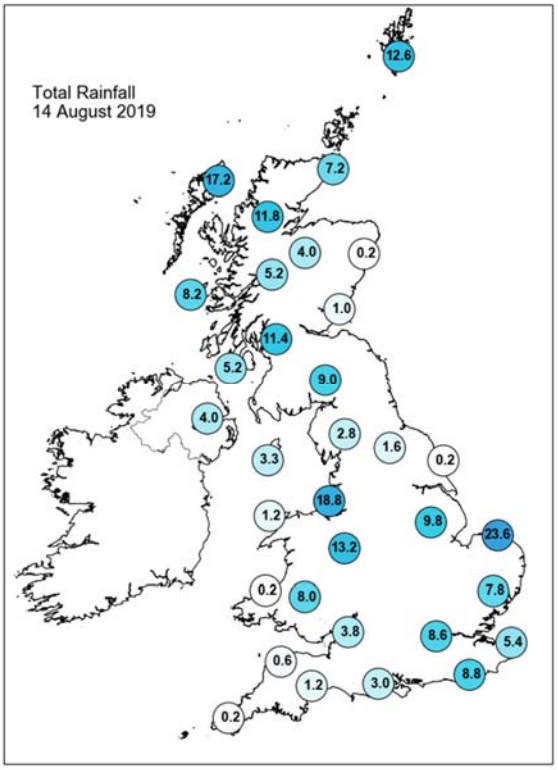

Daily Weather Summary for Wednesday 14 August 2019

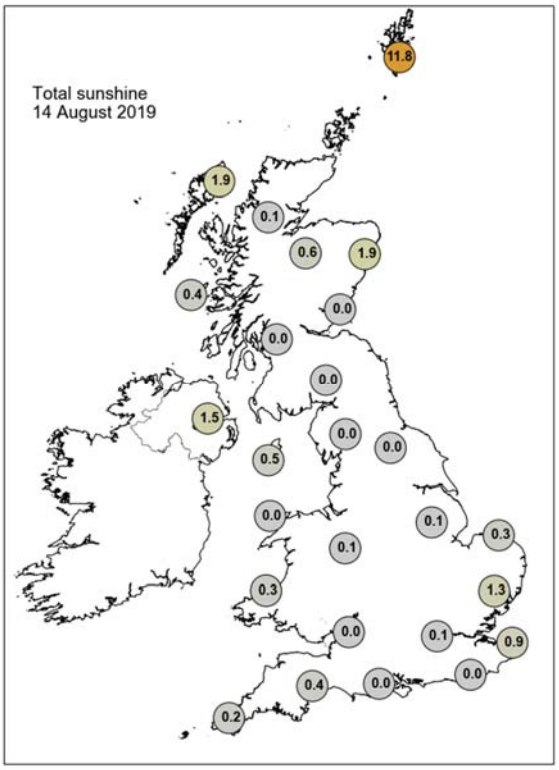

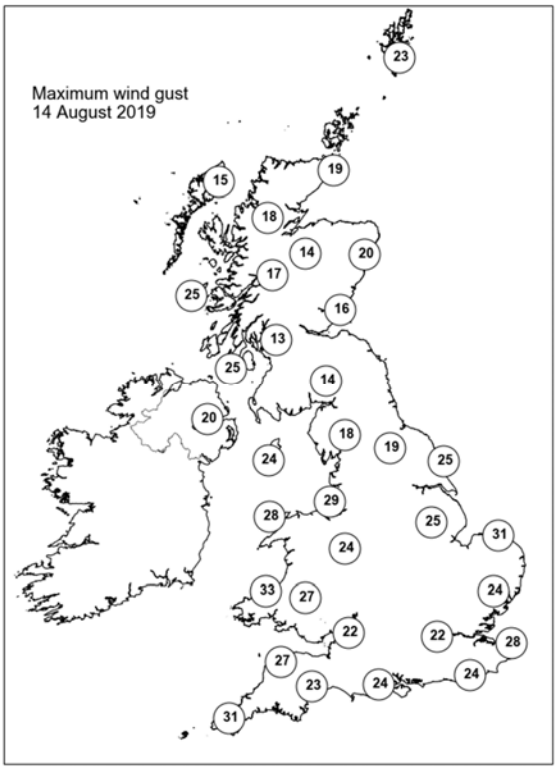

None of the selected stations observed a day of sleet or snow falling or non-zero snow depth at 0900 UTC.

Daily Weather Summary for Thursday 15 August 2019

This day's summary created 22/08/2019 03:00

Summary of the UK Weather for Thursday 15 August 2019

It was a windy start to the day for most, with outbreaks of rain across Scotland and the northeast coast of England. There were scattered showers in Wales, Northern Ireland and central and southern parts of England. By dawn, the rain across much of Scotland had eased, although a few showers lingered in western Scotland. There were scattered showers in western areas but for many it was a dry and sunny start to the day.

A scattering of showers continued to affect northern and western areas through the morning, with a few also developing across eastern parts of England for a time. However, away from the far northwest many of these showers eased giving a largely dry and sunny afternoon, with variable amounts of cloud. Northwesterly winds were fresh at times, especially in the north, but with more sunshine than recent days it felt pleasantly warm.

Daily Extremes

Highest Maximum	**23.5°C** Heathrow (Greater London, 25mAMSL)
Lowest Maximum	**13.7°C** Strathy East (Sutherland, 68mAMSL)
Highest Minimum	**16.5°C** Chivenor (Devon, 6mAMSL)
Lowest Minimum	**7.3°C** Baltasound No 2 (Shetland, 15mAMSL)
Lowest Grass Minimum	**4.0°C** Drummond Castle (Perthshire (in Tayside Region), 113mAMSL)
Most Rainfall	**29.0mm** Killowen (Down, 4mAMSL)
Most Sunshine	**11.5hr** Aberporth (Dyfed, 133mAMSL)
Highest Gust	**42Kt 48mph** Emley Moor No 2 (West Yorkshire, 267mAMSL)
Highest Gust (mountain)	**54Kt 62mph** Great Dun Fell No 2 (Cumbria, 847mAMSL)
Greatest Snow Depth at 0900 UTC	No non-zero values

mAMSL refers to station elevation in metres above mean sea level

Daily Weather Summary for Thursday 15 August 2019

North Atlantic and Europe analysis charts and satellite images at 0000 UTC

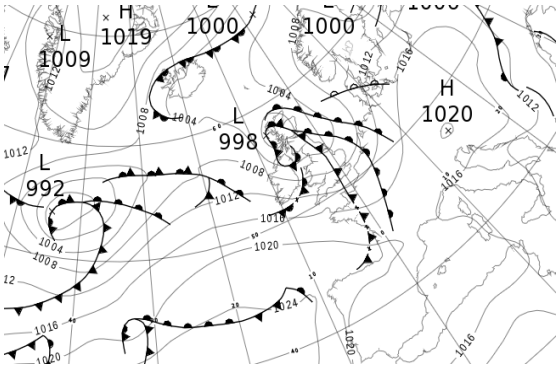



North Atlantic and Europe analysis charts and satellite images at 1200 UTC

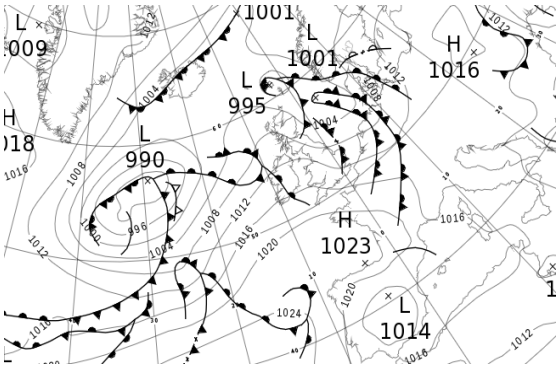



All satellite imagery copyright Met Office and EUMETSAT (European Organisation for the Exploitation of Meteorological Satellites). These show infra-red images from the geostationary MSG satellite. The rainfall rates are derived from both rain-radar and satellite data.

Daily Weather Summary for Thursday 15 August 2019

UK satellite and rain-radar precipitation rates at (L) 0000 and (R) 1200 UTC



UK wind speed and direction at (L) 0000 and (R) 1200 UTC

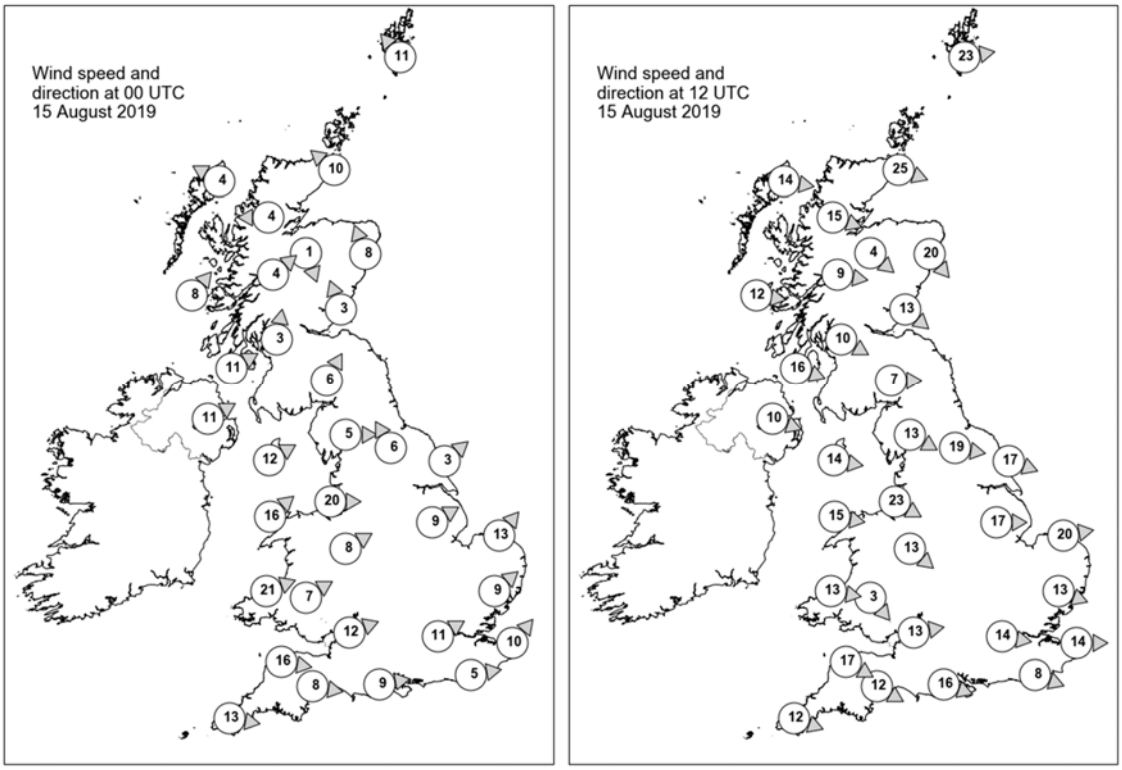

Daily Weather Summary for Thursday 15 August 2019

Selected UK readings at (L) 0000 and (R) 1200 UTC

STATIONS		0000 UTC						1200 UTC					
NO	SITE	PRESS	WDIR	WSPD	CLOUD	TEMP	TDEW	PRESS	WDIR	WSPD	CLOUD	TEMP	TDEW
1	Lerwick	1003.9	SE	11	8	12.9	9.9	999.2	W	23	7	12.5	10.8
2	Wick	999.9	SE	10	8	13.2	13.1	1003.9	WNW	25	6	13.6	8.8
3	Stornoway	998.5	ESE	4	8	13.0	12.8	1006.8	W	14	4	15.4	8.2
4	Loch Glascarnoch	999.4	E	4	7	11.7	11.1	1007.0	WNW	15	7	11.7	6.8
5	Aviemore	999.4	NNW	1	8	11.8	11.5	1006.5	NW	4	8	13.4	7.8
6	Dyce	1000.4	SSE	8	7	14.2	13.4	1004.3	NW	20	3	16.3	9.3
7	Tulloch Bridge	1000.3	SW	4	7	12.5	11.2	1008.3	W	9	7	13.3	6.7
8	Tiree	999.4	SW	8	8	13.9	13.2	1009.6	W	12	7	15.3	8.9
9	Leuchars	999.9	SSE	3	8	14.7	14.2	1005.5	NW	13	6	18.0	10.3
10	Bishopton	1000.6	S	3	8	13.2	12.7	1008.7	WNW	10	6	15.8	10.0
11	Machrihanish	1000.8	WSW	11	8	14.6	13.8	1010.5	WNW	16	1	15.7	10.1
12	Boulmer	-	-	-	-	-	-	-	-	-	-	-	-
13	Eskdalemuir	1001.7	SSW	6	8	13.6	12.8	1008.4	W	7	5	15.6	8.8
14	Aldergrove	1002.6	WSW	11	7	15.0	13.7	1011.8	WNW	10	5	16.7	7.8
15	Shap	1003.3	W	5	1	13.6	10.7	1009.1	WNW	13	2	15.5	8.9
16	Leeming	1002.4	SSE	6	8	14.9	14.4	1008.2	W	19	3	18.1	8.8
17	Ronaldsway	1003.6	WSW	12	5	15.8	14.2	1012.1	W	14	4	16.5	9.7
18	Bridlington	1002.9	SW	3	7	15.0	14.5	1006.6	WNW	17	7	19.4	11.7
19	Crosby	1004.9	W	20	7	17.2	14.3	1012.7	WNW	23	7	16.1	10.8
20	Valley	1005.7	SW	16	7	16.2	14.1	1013.8	W	15	3	17.0	10.3
21	Waddington	1004.4	WSW	9	7	16.4	16.2	1009.5	W	17	7	17.6	10.0
22	Shawbury	1006.5	WSW	8	2	15.4	13.2	1012.5	NW	13	4	17.7	9.9
23	Weybourne	1004.9	SW	13	8	16.6	16.0	1008.7	W	20	7	18.2	13.8
24	Bedford	-	-	-	-	-	-	-	-	-	-	-	-
25	Aberporth	1008.7	WSW	21	8	15.7	13.6	1015.5	W	13	0	15.7	11.1
26	Sennybridge	1009.2	WSW	7	7	13.6	12.7	1014.9	NW	3	7	14.8	10.0
27	Wattisham	1006.5	SW	9	8	16.1	15.8	1010.3	WNW	13	6	19.5	11.9
28	Almondsbury	1008.9	WSW	12	7	16.3	14.1	1014.1	W	13	6	19.2	10.3
29	Heathrow	1008.2	WSW	11	8	17.2	16.0	1012.4	W	14	7	20.6	10.7
30	Manston	1008.3	SW	10	8	16.8	15.8	1011.9	W	14	7	19.6	12.1
31	Chivenor	1011.0	W	16	8	17.0	14.7	1016.6	WNW	17	4	18.9	12.1
32	Exeter	1011.0	W	8	8	16.8	14.2	1016.0	WNW	12	6	19.9	11.9
33	Herstmonceux	1009.2	W	5	8	16.8	16.4	1012.7	WNW	8	8	20.6	11.8
34	Hurn	1010.1	W	9	7	16.5	15.1	1014.7	WNW	16	6	20.4	11.5
35	Camborne	1013.7	W	13	7	16.0	14.3	1018.2	WNW	12	8	18.3	15.3

Daily Weather Summary for Thursday 15 August 2019

Selected European readings at (L) 0000 and (R) 1200 UTC

STATIONS		0000 UTC						1200 UTC					
NO	SITE	PRESS	WDIR	WSPD	CLOUD	TEMP	TDEW	PRESS	WDIR	WSPD	CLOUD	TEMP	TDEW
1	Murmansk	1005.2	N	8	8	8.3	7.8	1004.0	N	10	8	9.0	8.1
2	Helsinki	1006.9	SSW	8	3	13.3	11.4	1008.0	WNW	14	6	18.8	9.7
3	Stockholm	1008.7	W	4	-	13.1	11.9	1010.0	W	4	-	20.0	8.8
4	Oslo	1008.2	NNE	4	-	10.1	8.7	1007.8	SSW	4	5	18.7	6.5
5	Reykjavik	1003.2	SE	2	4	7.7	3.8	1001.5	NNW	5	5	11.7	4.2
6	Moscow	1009.7	SE	4	8	16.9	13.9	1012.3	NW	4	6	19.8	12.5
7	Kiev	1008.9	N	8	0	21.4	17.2	1011.9	NNE	8	8	18.3	13.6
8	Warsaw	1017.1	W	4	1	13.1	9.4	1015.6	-	0	4	23.4	4.9
9	Berlin	1016.4	S	4	-	13.9	5.8	1011.4	S	6	-	22.1	9.7
10	De Bilt	1009.4	S	8	8	16.1	14.7	1009.4	W	10	8	20.1	13.6
11	Dublin	1005.7	W	12	7	15.0	12.7	1013.5	W	12	7	17.6	10.6
12	Cork	1011.3	W	14	4	15.3	13.0	1015.9	W	8	7	18.1	13.6
13	Sofia	1012.3	W	12	5	17.3	15.0	1011.9	WNW	8	6	21.5	12.2
14	Belgrade	1016.0	W	2	7	17.4	15.0	1014.9	NW	4	1	23.7	10.3
15	Budapest	1017.8	W	2	-	12.9	12.4	1015.4	N	4	-	24.0	7.2
16	Prague	1018.5	N	2	-	11.3	9.6	1013.2	N	4	7	22.8	9.2
17	Munich	1018.1	S	4	0	13.6	9.2	1016.2	SW	4	8	16.7	12.2
18	Strasbourg	1016.1	S	4	-	13.7	11.4	1014.5	SSW	11	7	22.8	14.1
19	Paris	1014.0	SW	8	8	17.3	15.6	1016.3	W	13	6	23.0	13.5
20	Jersey	1014.0	W	17	8	16.3	14.9	1018.5	W	16	8	18.2	16.0
21	Milan	1017.0	E	4	-	20.8	14.8	1015.5	ENE	4	-	26.7	14.5
22	Marseille	1016.3	NW	6	-	21.5	8.4	1015.9	WSW	15	-	29.4	16.2
23	Bordeaux	1019.3	WSW	6	8	19.6	19.1	1022.2	WNW	9	8	22.5	12.7
24	Rome	1013.2	NW	4	-	20.7	17.8	1013.7	W	12	1	28.4	15.8
25	Ajaccio	1016.8	ENE	3	-	19.9	15.7	1016.2	SW	11	-	28.2	19.7
26	Barcelona	1018.6	N	5	1	24.0	20.9	1017.8	SW	12	1	29.4	21.7
27	Majorca	1018.7	N	3	0	21.3	18.9	1018.9	SW	14	2	29.2	20.0
28	Madrid	1017.0	NW	2	0	21.6	3.7	1013.8	S	3	0	33.8	6.3
29	Lisbon	1019.3	-	-	-	20.4	18.1	1018.2	-	-	-	30.9	12.1
30	Athens	1006.3	-	0	-	24.1	16.9	1007.0	SSW	5	0	34.2	16.4
31	Malta	1012.4	NNW	15	0	26.1	17.4	1013.7	N	11	0	31.6	11.6
32	Gibraltar	1018.1	E	6	8	20.4	19.8	1018.0	E	10	1	22.8	20.0

Daily Weather Summary for Thursday 15 August 2019

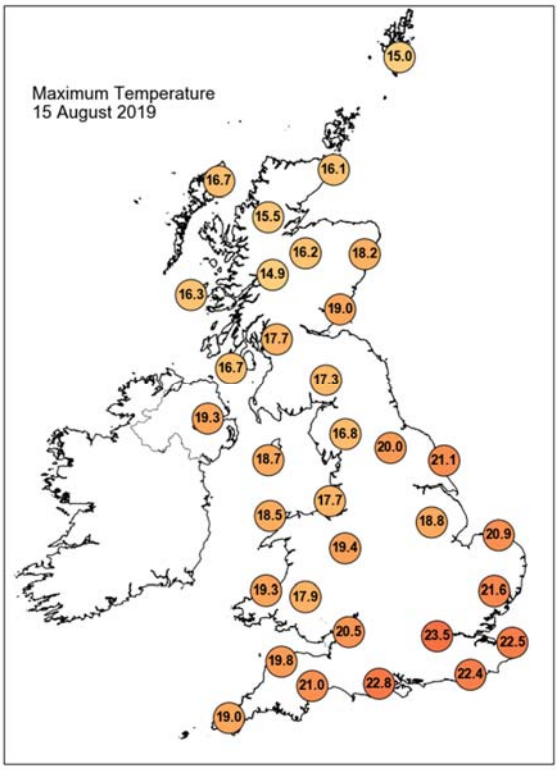

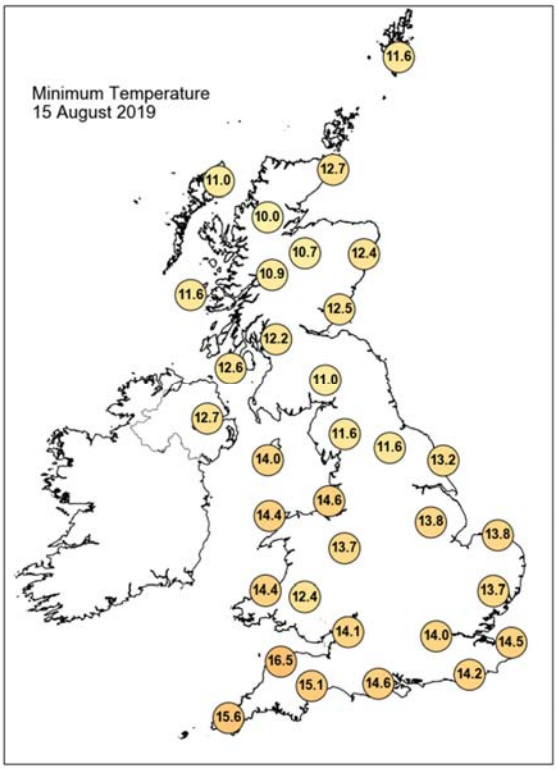

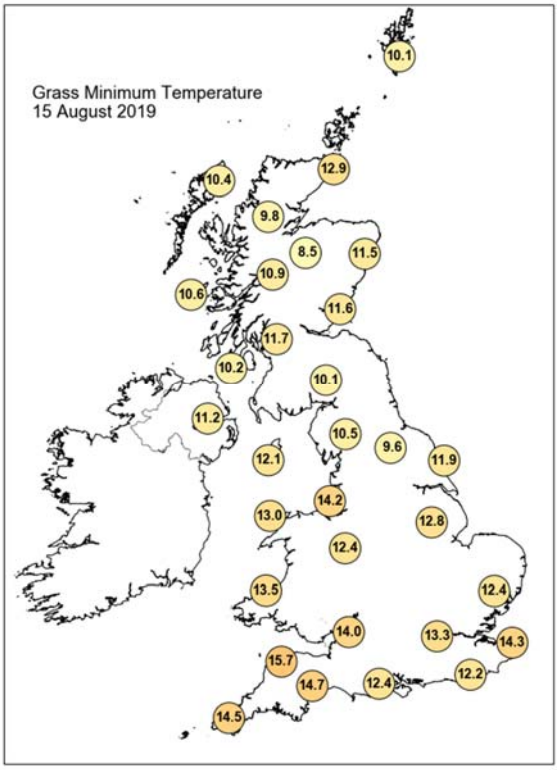

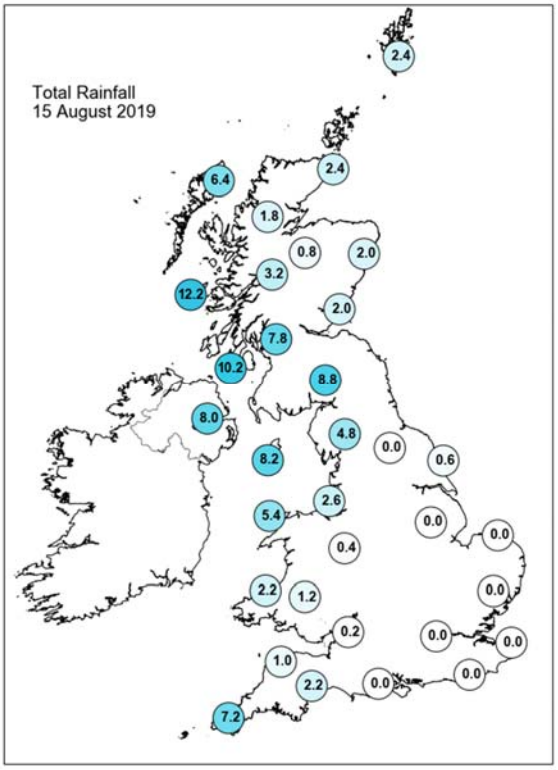

Daily Weather Summary for Thursday 15 August 2019

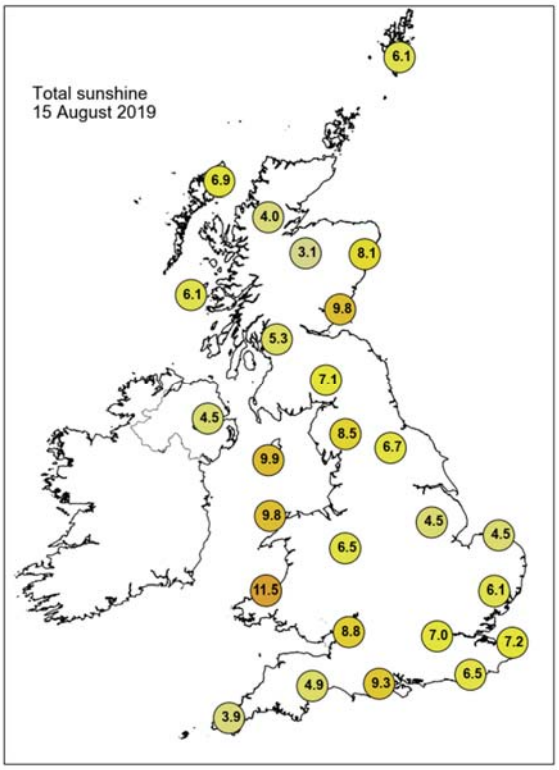

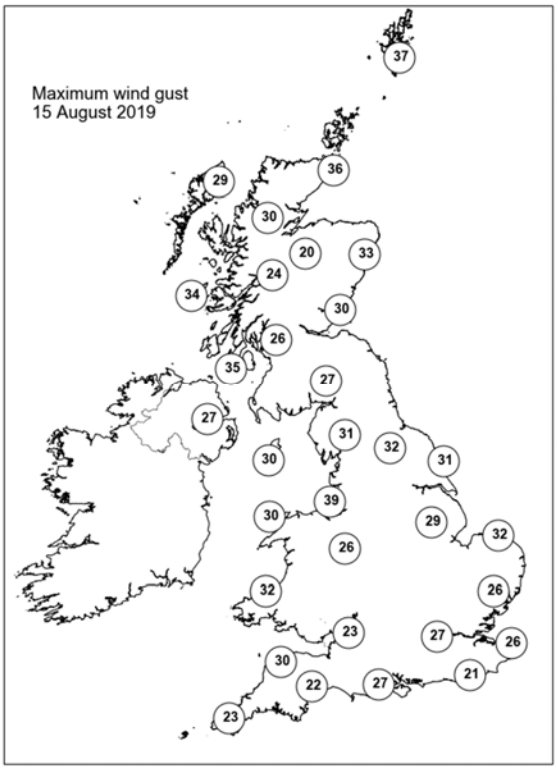

None of the selected stations observed a day of sleet or snow falling or non-zero snow depth at 0900 UTC.

Daily Weather Summary for Friday 16 August 2019

This day's summary created 23/08/2019 03:00

Summary of the UK Weather for Friday 16 August 2019

A band of rain arrived from the west during the early hours, with heavy outbreaks across western Scotland and Northern Ireland. It was coupled by strong winds and slowly moved its way east and southeastwards as the night continued. By dawn, the rain had spread into northwest England, west Wales and parts of the West Country. It was coolest under the clearest skies in the southeast. The far southeast remained dry for much of the morning but rain arrived by midday giving a wet afternoon. Elsewhere outbreaks of rain became widespread through the morning, with some heavy rain across Wales and the southwest of England where it also became rather windy. The rain cleared from Northern Ireland and Scotland mid morning onwards, but was followed by a scattering of showers, with these showers becoming locally heavy in the far northwest towards evening. During the evening the clearer, showery conditions spread into northwesternmost counties of England and Wales, whilst elsewhere the rain and strong winds continued.

Daily Extremes

Highest Maximum	**23.3°C** Killowen (Down, 4mAMSL)
Lowest Maximum	**13.9°C** Lerwick (Shetland, 82mAMSL)
Highest Minimum	**16.7°C** Wight: St Catherines Point (Isle Of Wight, 20mAMSL)
Lowest Minimum	**6.2°C** Santon Downham (Suffolk, 6mAMSL)
Lowest Grass Minimum	**3.0°C** Durris (Kincardineshire, 107mAMSL)
Most Rainfall	**47.4mm** Buxton (Derbyshire, 307mAMSL)
Most Sunshine	**5.9hr** Aldergrove (Antrim, 63mAMSL)
Highest Gust	**54Kt 62mph** Wight: Needles Old Battery (Isle Of Wight, 80mAMSL)
Highest Gust (mountain)	**63Kt 72mph** Cairngorm Summit (Inverness-shire, 1237mAMSL)
Greatest Snow Depth at 0900 UTC	No non-zero values

mAMSL refers to station elevation in metres above mean sea level

Daily Weather Summary for Friday 16 August 2019

North Atlantic and Europe analysis charts and satellite images at 0000 UTC

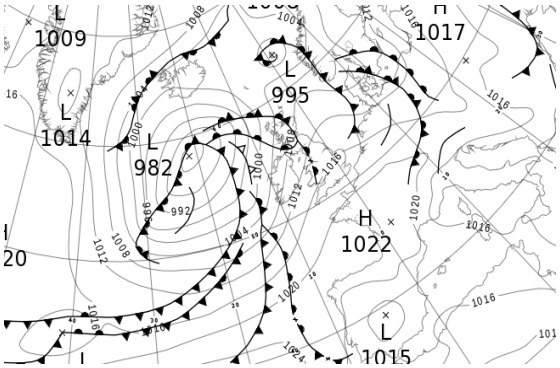

North Atlantic and Europe analysis charts and satellite images at 1200 UTC

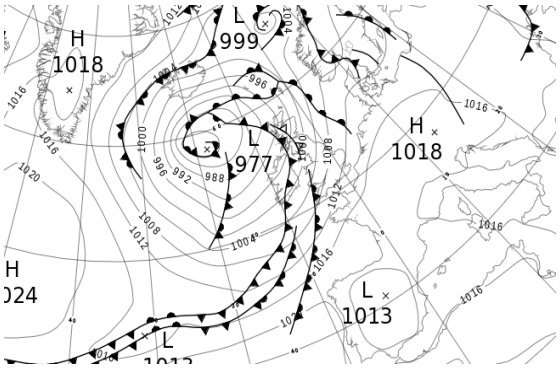



All satellite imagery copyright Met Office and EUMETSAT (European Organisation for the Exploitation of Meteorological Satellites). These show infra-red images from the geostationary MSG satellite. The rainfall rates are derived from both rain-radar and satellite data.

Daily Weather Summary for Friday 16 August 2019

UK satellite and rain-radar precipitation rates at (L) 0000 and (R) 1200 UTC



UK wind speed and direction at (L) 0000 and (R) 1200 UTC

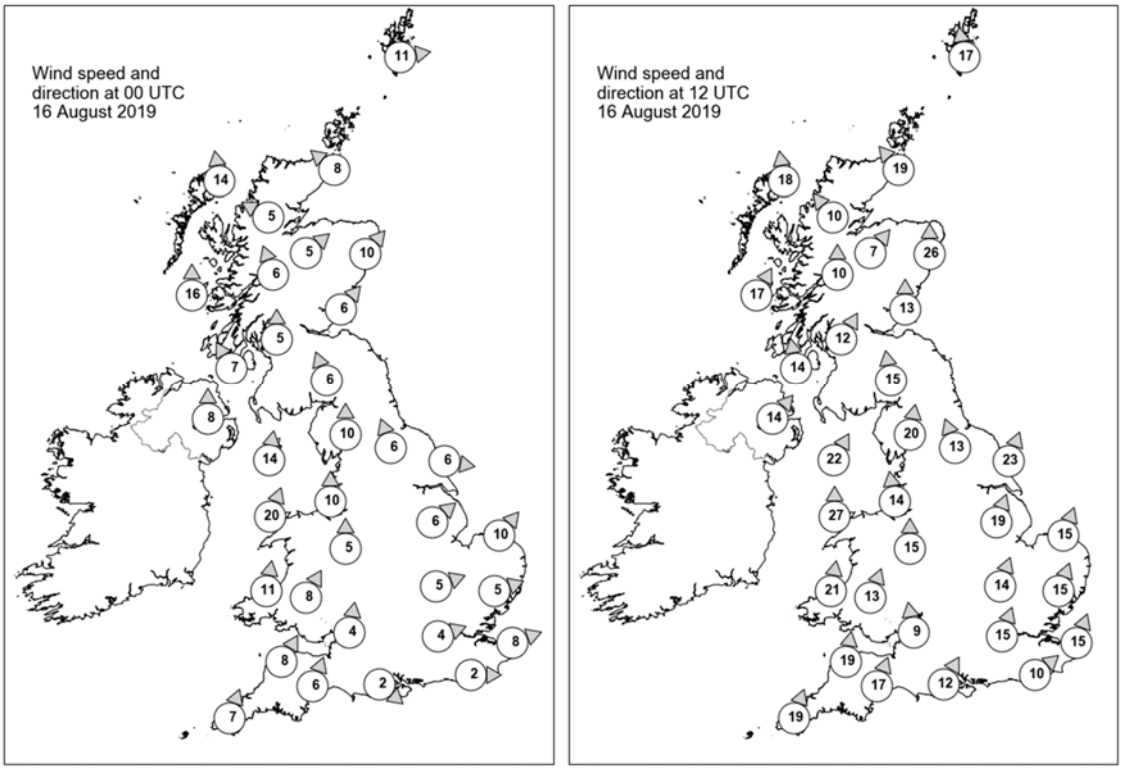

Daily Weather Summary for Friday 16 August 2019

Selected UK readings at (L) 0000 and (R) 1200 UTC

STATIONS		0000 UTC						1200 UTC					
NO	SITE	PRESS	WDIR	WSPD	CLOUD	TEMP	TDEW	PRESS	WDIR	WSPD	CLOUD	TEMP	TDEW
1	Lerwick	1005.8	W	11	1	9.3	8.0	998.2	S	17	8	13.4	13.1
2	Wick	1005.7	SE	8	8	13.4	10.5	993.9	SE	19	8	14.7	13.0
3	Stornoway	1002.2	S	14	8	13.5	13.3	989.5	S	18	7	14.2	14.1
4	Loch Glascarnoch	1005.3	ESE	5	7	9.9	9.3	992.3	SE	10	8	16.1	13.4
5	Aviemore	1006.3	SW	5	8	12.7	9.6	994.1	SW	7	7	17.0	11.7
6	Dyce	1007.9	SW	10	8	13.6	8.1	997.1	S	26	8	14.4	13.5
7	Tulloch Bridge	1007.2	SSE	6	8	12.5	11.8	994.7	S	10	8	15.8	14.7
8	Tiree	1004.6	S	16	8	14.5	13.8	993.0	SSW	17	8	16.9	15.8
9	Leuchars	1008.9	SW	6	7	13.2	10.2	997.4	S	13	8	16.8	14.1
10	Bishopton	1008.6	S	5	8	13.3	13.0	996.6	SSW	12	7	15.7	15.0
11	Machrihanish	1007.8	SSE	7	8	14.4	13.2	995.7	S	14	6	18.7	15.5
12	Boulmer	-	-	-	-	-	-	-	-	-	-	-	-
13	Eskdalemuir	1011.0	SSE	6	8	13.1	11.7	999.6	S	15	8	14.3	13.8
14	Aldergrove	1008.4	S	8	8	15.9	12.6	996.4	SW	14	4	19.9	15.4
15	Shap	1012.7	S	10	7	12.4	11.0	1002.1	S	20	8	14.1	13.4
16	Leeming	1013.4	SSE	6	3	12.2	9.0	1004.0	SSE	13	8	15.5	13.7
17	Ronaldsway	1010.5	S	14	8	15.4	14.7	999.8	SSW	22	8	16.3	15.4
18	Bridlington	1013.7	W	6	0	11.8	8.9	1005.9	SSW	23	8	16.3	14.0
19	Crosby	1013.3	S	10	8	15.9	13.0	1002.8	S	14	8	15.9	14.6
20	Valley	1012.1	SSW	20	7	15.9	14.1	1001.1	S	27	8	16.3	15.9
21	Waddington	1015.4	SW	6	7	12.9	8.7	1007.5	SSW	19	8	16.9	13.1
22	Shawbury	1014.7	S	5	6	13.8	11.1	1004.9	S	15	8	17.5	13.8
23	Weybourne	1015.6	SW	10	0	11.8	9.1	1009.9	SSW	15	7	17.9	12.6
24	Bedford	1016.5	WSW	5	-	12.4	8.9	1009.9	SSW	14	8	16.6	12.6
25	Aberporth	1014.5	S	11	8	15.0	13.6	1003.4	S	21	8	16.2	15.8
26	Sennybridge	1015.7	SSW	8	8	13.4	12.8	1005.9	SSW	13	8	14.9	14.3
27	Wattisham	1016.8	WSW	5	5	10.8	8.4	1011.2	SSW	15	8	17.7	13.2
28	Almondsbury	1016.7	S	4	6	15.4	13.6	1008.3	S	9	8	16.3	14.7
29	Heathrow	1017.2	WSW	4	0	13.9	11.6	1011.4	SSW	15	7	17.5	13.1
30	Manston	1017.4	WSW	8	0	13.2	9.2	1013.6	SSW	15	7	16.3	14.9
31	Chivenor	1016.6	SSW	8	8	16.5	13.8	1007.1	S	19	8	17.5	15.4
32	Exeter	1017.3	SSW	6	8	15.9	13.2	1009.2	SSW	17	8	16.2	15.1
33	Herstmonceux	1017.9	W	2	0	12.1	9.6	1013.6	SW	10	7	17.5	13.4
34	Hurn	1017.5	NW	2	1	11.3	10.4	1011.5	SSW	12	8	17.1	14.1
35	Camborne	1017.0	SSW	7	8	15.7	14.8	1007.3	SSW	19	8	16.6	16.3

Daily Weather Summary for Friday 16 August 2019

Selected European readings at (L) 0000 and (R) 1200 UTC

STATIONS		0000 UTC						1200 UTC					
NO	SITE	PRESS	WDIR	WSPD	CLOUD	TEMP	TDEW	PRESS	WDIR	WSPD	CLOUD	TEMP	TDEW
1	Murmansk	1005.8	N	8	8	8.0	7.2	1010.3	NE	2	8	10.9	6.3
2	Helsinki	1013.3	SW	4	1	10.3	10.3	1014.8	S	12	6	20.0	12.8
3	Stockholm	1011.4	S	2	-	13.3	12.1	1009.9	SSE	10	-	20.9	14.1
4	Oslo	1007.1	ESE	4	-	15.0	11.2	1007.2	SW	4	8	16.7	15.1
5	Reykjavik	999.1	N	3	2	7.7	5.7	995.7	NNE	6	5	13.6	2.6
6	Moscow	1015.8	N	2	8	15.2	12.5	1014.8	ENE	2	7	18.7	10.3
7	Kiev	1011.7	N	8	8	15.7	13.4	1012.2	N	6	8	16.8	12.7
8	Warsaw	1015.6	SE	4	2	13.4	8.3	1014.6	-	0	6	24.2	8.3
9	Berlin	1012.9	W	8	-	17.2	14.5	1015.7	W	10	-	22.5	10.5
10	De Bilt	1015.9	SW	4	0	12.2	11.6	1015.0	SSW	10	8	20.8	13.9
11	Dublin	1010.1	SSW	10	7	15.6	11.1	998.7	SW	6	7	18.2	16.5
12	Cork	1010.6	SSW	14	7	15.1	14.3	1000.3	SW	12	8	17.5	17.0
13	Sofia	1014.6	WNW	2	2	16.1	8.7	1013.1	N	6	5	23.2	6.5
14	Belgrade	1015.8	WNW	2	0	16.5	10.0	1015.5	NNE	4	3	25.9	8.8
15	Budapest	1016.3	NE	4	-	13.8	11.5	1015.4	W	6	-	24.0	12.9
16	Prague	1015.3	N	2	-	14.7	12.5	1016.9	N	4	6	20.0	13.5
17	Munich	1018.9	WSW	6	8	14.9	13.2	1018.1	W	8	4	20.7	9.0
18	Strasbourg	1020.0	SSW	2	7	15.5	12.1	1017.7	S	5	-	23.6	13.7
19	Paris	1020.5	WSW	4	1	16.0	12.4	1016.9	SSW	12	8	22.9	11.9
20	Jersey	1019.7	W	6	7	15.6	14.7	1014.0	S	16	8	19.3	14.8
21	Milan	1014.4	-	0	-	18.4	15.7	1016.8	N	1	-	27.7	12.9
22	Marseille	1016.2	NW	18	-	23.8	11.1	1016.3	W	5	-	28.1	9.4
23	Bordeaux	1022.5	WSW	3	-	14.6	13.3	1018.2	SSW	4	-	25.1	13.9
24	Rome	1013.8	W	5	-	22.4	20.6	1014.5	W	10	1	28.6	17.5
25	Ajaccio	1016.1	NE	5	-	19.5	13.9	1015.9	WSW	9	-	27.0	18.3
26	Barcelona	1019.3	SE	3	6	25.7	22.0	1018.6	SSE	5	8	25.8	21.6
27	Majorca	1019.3	NE	2	1	21.8	19.2	1018.3	SW	13	2	31.1	18.1
28	Madrid	1016.1	N	6	0	24.7	10.5	1012.8	S	6	1	33.4	12.4
29	Lisbon	1018.6	-	-	-	20.7	15.8	1017.8	-	-	-	28.2	16.3
30	Athens	1009.1	-	0	-	25.3	19.7	1010.2	SSW	6	-	33.1	15.1
31	Malta	1014.0	NNW	8	0	25.2	22.2	1015.2	NE	9	1	30.6	17.2
32	Gibraltar	1017.6	NE	5	0	21.7	20.4	1018.0	E	11	1	23.6	20.5

Daily Weather Summary for Friday 16 August 2019

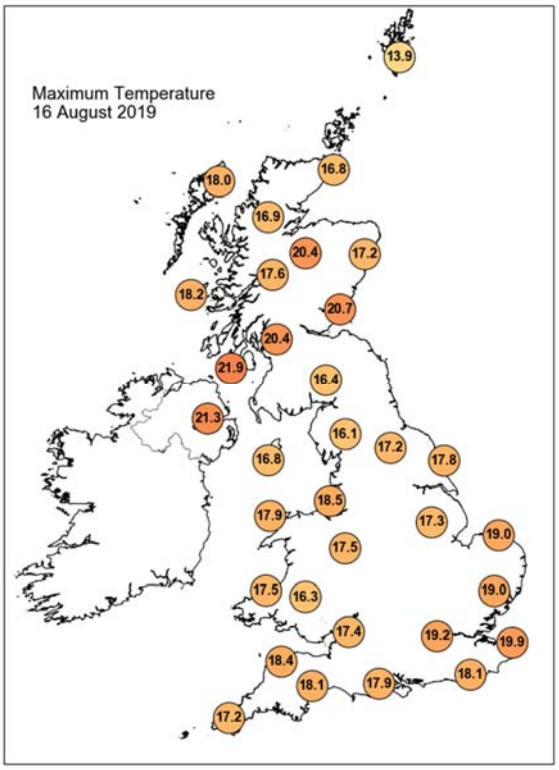

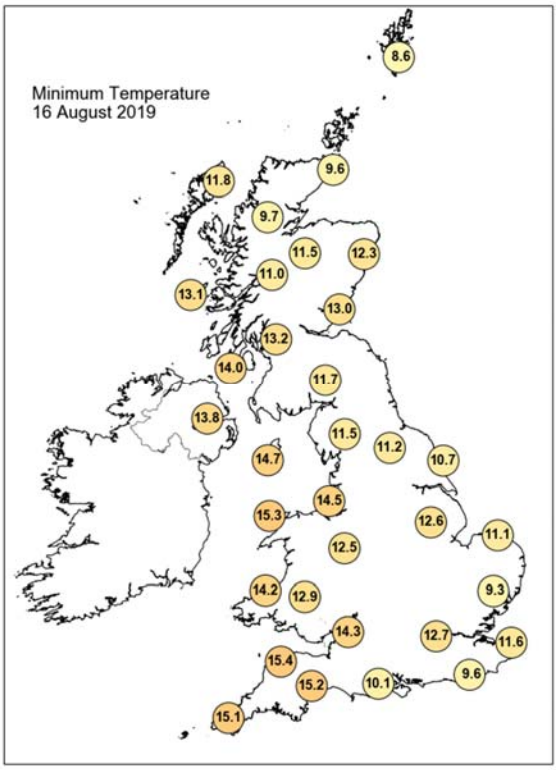

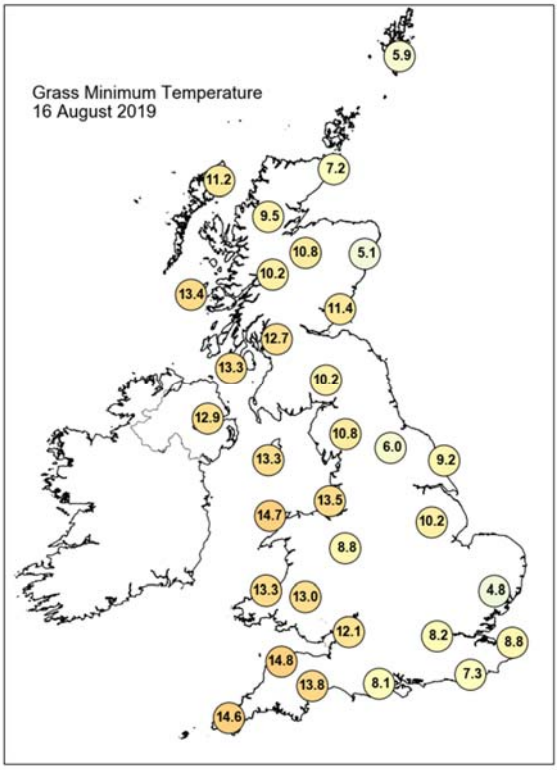

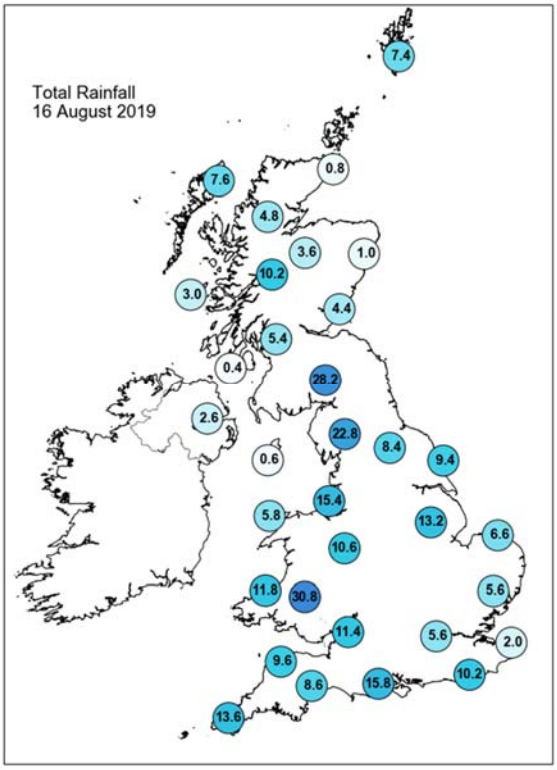

Daily Weather Summary for Friday 16 August 2019

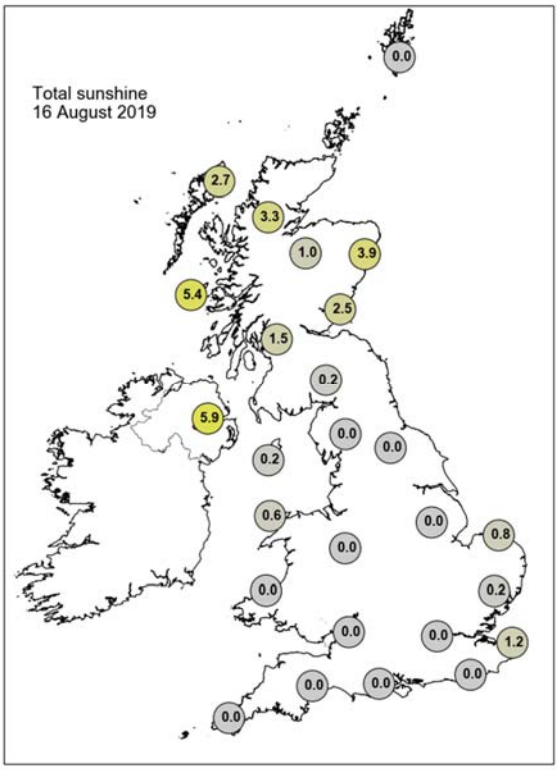

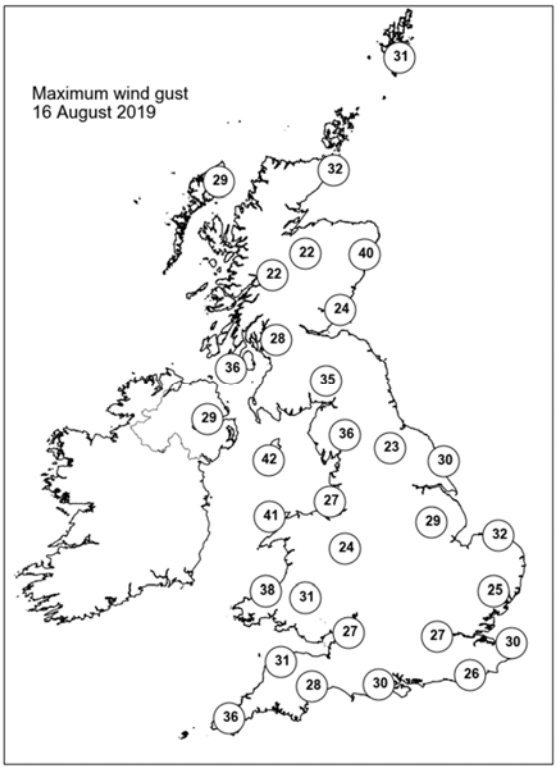

None of the selected stations observed a day of sleet or snow falling or non-zero snow depth at 0900 UTC.

Daily Weather Summary for Saturday 17 August 2019

This day's summary created 24/08/2019 03:00

Summary of the UK Weather for Saturday 17 August 2019

There were plenty of clear spells across the UK during the early hours with a few showers. A band of more organised showers rain moved in from the Atlantic and pushed east through the night, though fragmenting as it did so. Some low cloud affected southeast England for a time too. It was a breezy night, which helped to keep temperatures generally up into double figures.

It has been another day of sunny spells and scattered showers across the UK. The heaviest and most frequent showers have been across Scotland and Northern Ireland, with some thundery downpours across southern Scotland by late-afternoon and early evening. Meanwhile, some longer spells of rain, heavy at times, moved into western parts of Scotland during the afternoon and evening. Elsewhere, much of England and Wales had a mostly dry day, with good spells of sunshine. However, there have been a few well-scattered showers around, mainly across Wales and southwest England. It has been a breezy day, with a brisk southwesterly wind. Temperatures remain around the average for the time of year.

Daily Extremes

Highest Maximum	**24.1°C** Heathrow (Greater London, 25mAMSL)
Lowest Maximum	**14.6°C** Dalwhinnie No 2 (Inverness-shire, 351mAMSL)
Highest Minimum	**16.6°C** Hastings (East Sussex, 45mAMSL) also Wight: St Catherines Point (Isle Of Wight, 20mAMSL)
Lowest Minimum	**7.6°C** Balmoral (Aberdeenshire, 283mAMSL)
Lowest Grass Minimum	**2.7°C** Balmoral (Aberdeenshire, 283mAMSL)
Most Rainfall	**34.6mm** Achnagart (Ross & Cromarty, 15mAMSL)
Most Sunshine	**11.8hr** Bewcastle (Cumbria, 133mAMSL)
Highest Gust	**46Kt 53mph** Magilligan No 2 (Londonderry, 6mAMSL)
Highest Gust (mountain)	**70Kt 81mph** Aonach Mor (Inverness-shire, 1130mAMSL)
Greatest Snow Depth at 0900 UTC	No non-zero values

mAMSL refers to station elevation in metres above mean sea level

Daily Weather Summary for Saturday 17 August 2019

North Atlantic and Europe analysis charts and satellite images at 0000 UTC

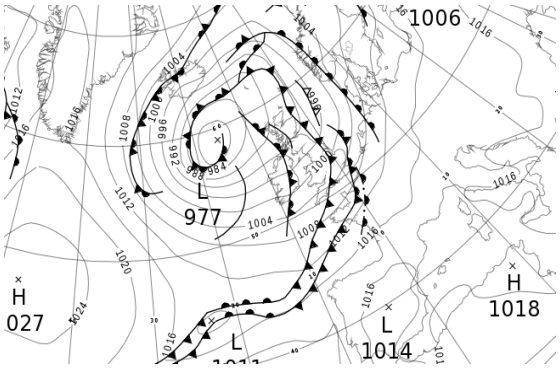



North Atlantic and Europe analysis charts and satellite images at 1200 UTC

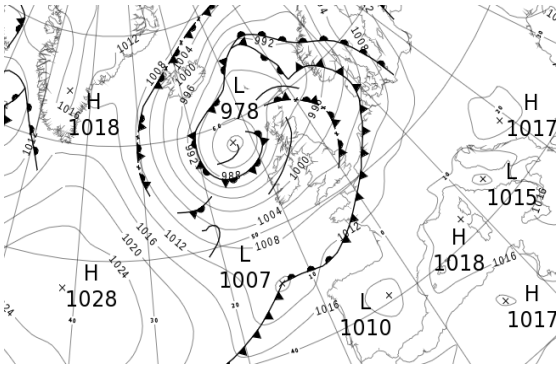



All satellite imagery copyright Met Office and EUMETSAT (European Organisation for the Exploitation of Meteorological Satellites). These show infra-red images from the geostationary MSG satellite. The rainfall rates are derived from both rain-radar and satellite data.

Daily Weather Summary for Saturday 17 August 2019

UK satellite and rain-radar precipitation rates at (L) 0000 and (R) 1200 UTC



UK wind speed and direction at (L) 0000 and (R) 1200 UTC

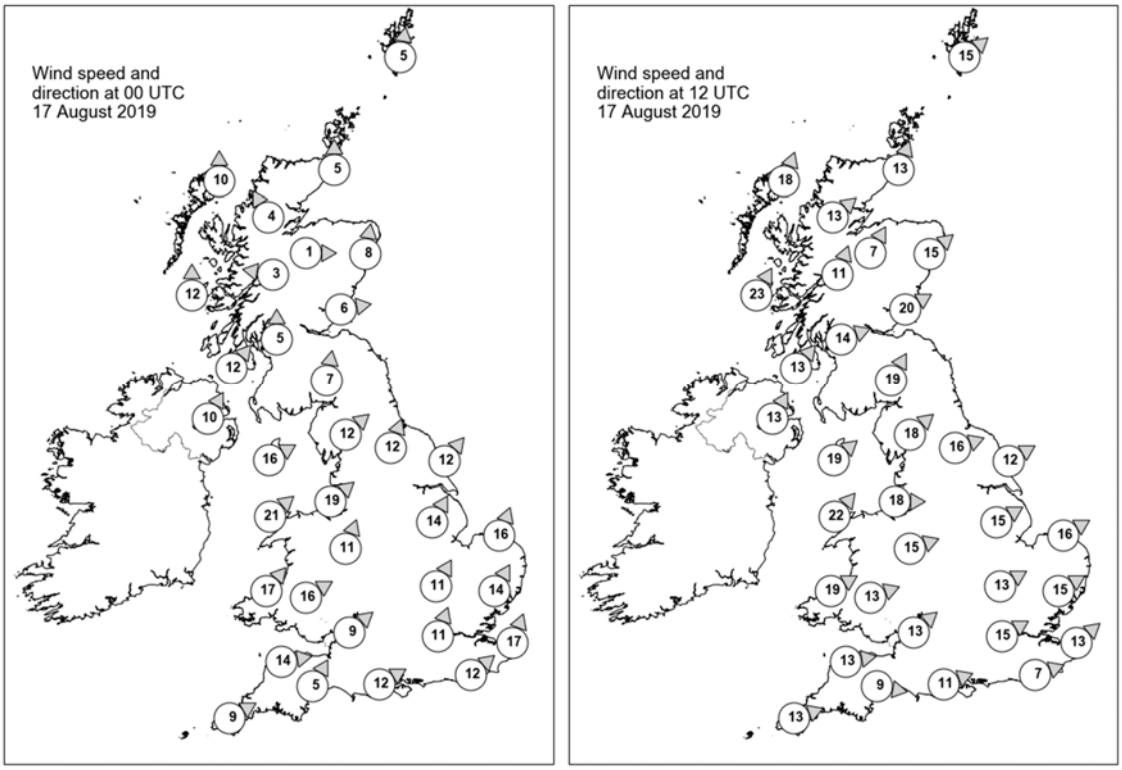

Daily Weather Summary for Saturday 17 August 2019

Selected UK readings at (L) 0000 and (R) 1200 UTC

STATIONS		0000 UTC						1200 UTC					
NO	SITE	PRESS	WDIR	WSPD	CLOUD	TEMP	TDEW	PRESS	WDIR	WSPD	CLOUD	TEMP	TDEW
1	Lerwick	991.3	S	5	9	12.4	12.2	987.7	SW	15	8	13.9	12.7
2	Wick	989.6	S	5	7	15.0	12.1	989.9	SSW	13	7	15.9	9.2
3	Stornoway	988.0	S	10	8	13.5	12.8	988.0	SSW	18	7	16.3	10.6
4	Loch Glascarnoch	989.9	SSE	4	8	13.3	9.7	991.0	SW	13	8	12.2	8.2
5	Aviemore	990.9	W	1	7	10.8	10.6	-	SSW	7	3	13.8	7.2
6	Dyce	990.6	S	8	7	14.9	13.9	992.6	SW	15	6	15.9	8.7
7	Tulloch Bridge	991.5	E	3	7	12.2	11.9	993.4	SSW	11	4	13.8	8.6
8	Tiree	989.1	S	12	7	14.4	13.4	991.3	SSW	23	8	15.7	10.1
9	Leuchars	991.8	W	6	6	14.5	14.1	994.0	WSW	20	4	18.0	9.6
10	Bishopton	992.1	S	5	8	14.4	14.0	995.0	WSW	14	3	16.3	10.6
11	Machrihanish	992.5	SW	12	6	14.6	11.7	995.5	SW	13	3	15.1	12.5
12	Boulmer	-	-	-	-	-	-	-	-	-	-	-	-
13	Eskdalemuir	994.3	S	7	5	12.7	12.2	996.5	SSW	19	6	15.9	9.7
14	Aldergrove	993.7	SSW	10	4	14.4	12.6	996.3	SSW	13	7	16.3	9.1
15	Shap	995.8	SW	12	2	14.5	12.8	999.2	SW	18	7	14.4	11.5
16	Leeming	996.2	SSW	12	3	15.6	13.1	999.8	WSW	16	6	19.3	9.3
17	Ronaldsway	996.0	WSW	16	5	15.2	13.1	999.4	SW	19	1	17.5	11.4
18	Bridlington	997.1	SW	12	7	16.4	15.3	999.7	WSW	12	6	21.5	11.0
19	Crosby	997.9	SW	19	5	17.0	13.9	1001.5	W	18	1	18.2	11.4
20	Valley	997.8	SW	21	2	15.6	14.1	1001.2	SW	22	0	18.1	12.1
21	Waddington	999.3	SSW	14	4	16.4	15.9	1001.6	WSW	15	2	20.2	9.8
22	Shawbury	1000.1	SSW	11	7	15.1	12.1	1002.7	WSW	15	4	18.0	9.1
23	Weybourne	1000.8	SSW	16	7	16.4	15.8	1002.7	WSW	16	7	18.1	-
24	Bedford	1001.7	SSW	11	8	16.7	16.0	1003.2	WSW	13	5	20.4	12.0
25	Aberporth	1001.1	SW	17	6	14.5	13.1	1003.7	WSW	19	1	17.6	10.2
26	Sennybridge	1001.5	WSW	16	7	13.1	12.5	1004.2	WSW	13	6	14.6	9.6
27	Wattisham	1003.0	SSW	14	7	16.0	15.6	1003.6	WSW	15	7	20.7	13.1
28	Almondsbury	1002.7	SW	9	8	16.0	13.6	1005.1	SW	13	4	19.2	12.6
29	Heathrow	1003.3	SSW	11	8	17.1	16.6	1005.1	WSW	15	1	20.9	12.6
30	Manston	1005.4	SSW	17	8	16.6	15.5	1005.5	SW	13	2	20.1	12.4
31	Chivenor	1003.8	W	14	1	16.2	13.7	1005.8	W	13	0	20.1	12.7
32	Exeter	1004.1	SSW	5	7	16.5	15.7	1005.7	W	9	4	20.3	11.0
33	Herstmonceux	1005.6	SW	12	8	16.8	16.5	1006.2	WSW	7	5	18.1	14.6
34	Hurn	1004.1	WSW	12	8	17.8	17.0	1006.1	WSW	11	7	20.4	14.7
35	Camborne	1005.4	WSW	9	2	14.3	13.6	1007.0	WSW	13	5	18.5	12.4

Daily Weather Summary for Saturday 17 August 2019

Selected European readings at (L) 0000 and (R) 1200 UTC

STATIONS		0000 UTC						1200 UTC					
NO	SITE	PRESS	WDIR	WSPD	CLOUD	TEMP	TDEW	PRESS	WDIR	WSPD	CLOUD	TEMP	TDEW
1	Murmansk	1010.8	SSW	2	2	6.8	6.1	1009.8	SSW	10	7	17.9	10.8
2	Helsinki	1015.1	SE	8	6	15.9	14.4	1014.9	SSW	12	3	21.1	13.8
3	Stockholm	1009.9	SSE	4	-	16.9	16.4	1009.6	S	10	-	20.7	10.4
4	Oslo	1005.9	SSW	6	-	14.4	10.0	1000.0	SSE	6	8	14.6	14.0
5	Reykjavik	996.1	NNE	10	3	9.0	3.6	998.4	N	5	2	14.1	3.6
6	Moscow	1015.0	NNE	4	8	14.3	10.1	1014.1	NNE	4	8	16.8	13.7
7	Kiev	1012.7	N	6	8	15.1	11.4	1012.6	NNE	10	8	17.0	11.5
8	Warsaw	1016.3	-	0	3	15.7	12.4	1014.6	SW	2	6	24.7	11.7
9	Berlin	1014.6	SSE	2	-	15.6	9.7	1009.9	SSE	8	-	25.7	12.2
10	De Bilt	1007.8	S	8	8	17.5	14.3	1006.5	SSW	10	8	19.2	18.1
11	Dublin	996.9	SW	8	6	14.0	12.4	999.6	WSW	14	7	16.5	9.1
12	Cork	1000.1	WSW	10	1	13.4	12.5	1002.4	WSW	16	5	16.5	11.4
13	Sofia	1015.5	W	4	6	17.7	8.7	1014.9	-	0	3	22.6	8.5
14	Belgrade	1017.5	W	2	7	18.6	14.4	1016.5	W	2	5	26.5	12.8
15	Budapest	1016.9	W	2	-	15.0	13.4	1016.2	NNW	4	-	25.6	11.4
16	Prague	1017.1	N	2	-	13.9	11.2	1013.9	N	4	8	22.3	11.5
17	Munich	1015.9	S	4	6	15.1	11.1	1013.2	WSW	6	8	25.1	10.9
18	Strasbourg	1014.1	S	1	-	16.8	13.7	1013.3	SSW	8	8	22.8	15.9
19	Paris	1011.8	SSW	6	8	18.9	13.3	1010.5	SSW	8	8	18.7	17.9
20	Jersey	1007.9	SSW	15	7	17.7	17.2	1009.1	W	12	7	17.9	15.3
21	Milan	1017.1	N	2	-	20.1	14.9	1016.6	SSW	4	-	29.1	14.8
22	Marseille	1016.6	ESE	4	-	19.6	14.8	1016.5	S	11	-	29.2	18.6
23	Bordeaux	1016.6	SW	4	-	15.8	13.6	1015.0	W	11	-	27.5	16.8
24	Rome	1015.8	W	2	0	21.9	21.3	1016.9	WSW	10	4	27.9	20.9
25	Ajaccio	1016.8	E	1	7	23.3	18.4	1017.5	SW	11	-	27.5	19.6
26	Barcelona	1016.9	N	5	3	23.5	20.6	1016.1	SW	12	2	28.9	23.3
27	Majorca	1017.2	NNE	1	0	22.5	20.6	1016.1	SW	15	0	31.9	21.8
28	Madrid	1013.1	NE	2	0	25.1	7.7	1010.9	SSW	11	0	35.1	6.4
29	Lisbon	1017.8	-	-	-	19.4	16.8	1015.3	-	-	-	28.8	17.3
30	Athens	1011.1	N	3	-	25.7	21.8	1011.7	E	5	3	30.0	15.5
31	Malta	1015.2	WSW	5	0	24.0	21.9	1015.6	NNE	9	3	30.1	22.1
32	Gibraltar	1016.7	ENE	4	0	21.5	19.9	1015.9	ENE	8	1	23.6	19.9

Daily Weather Summary for Saturday 17 August 2019

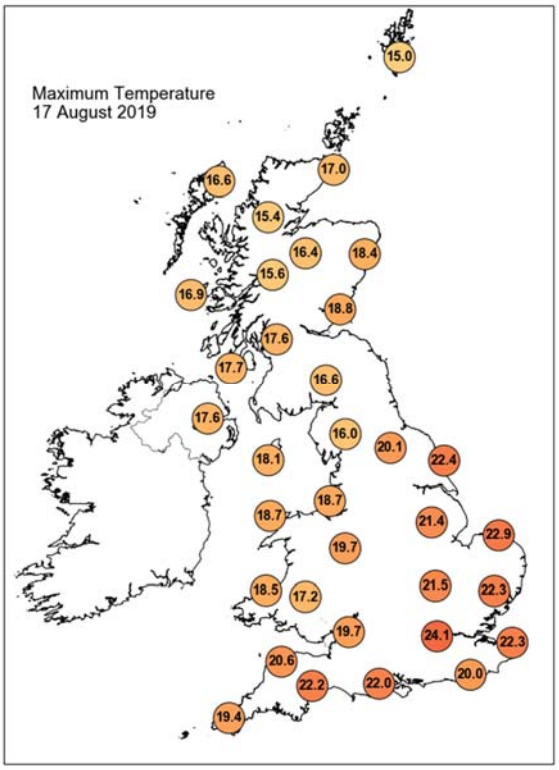

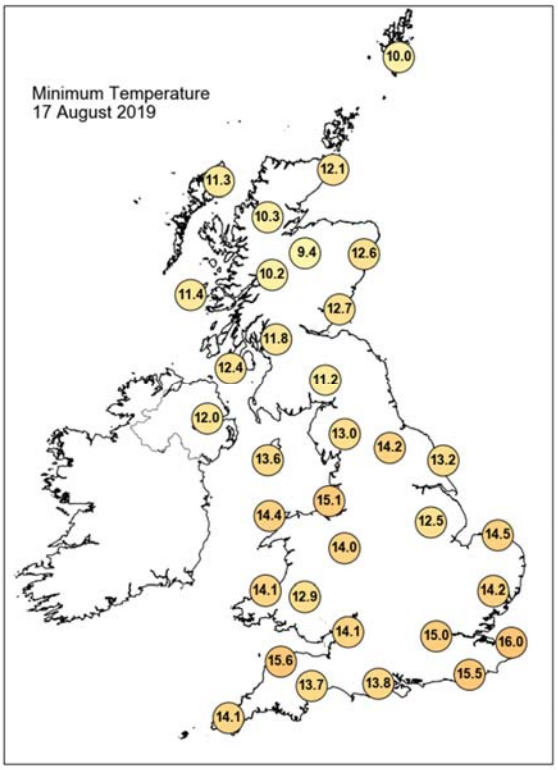

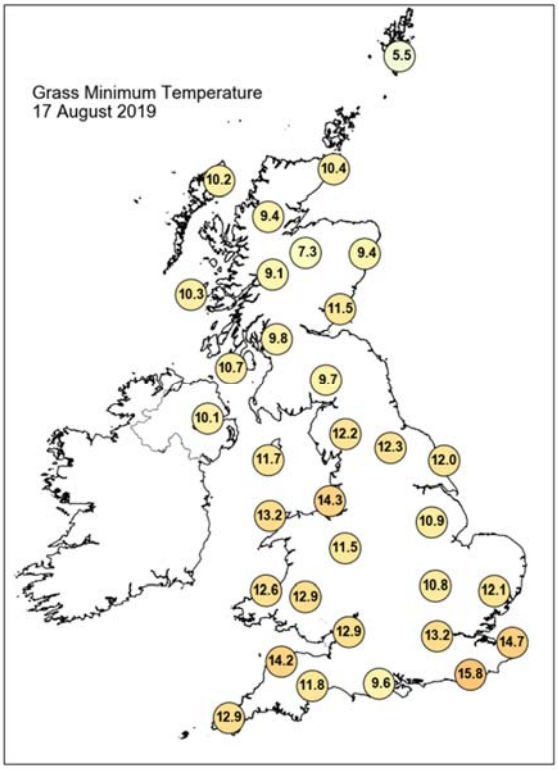

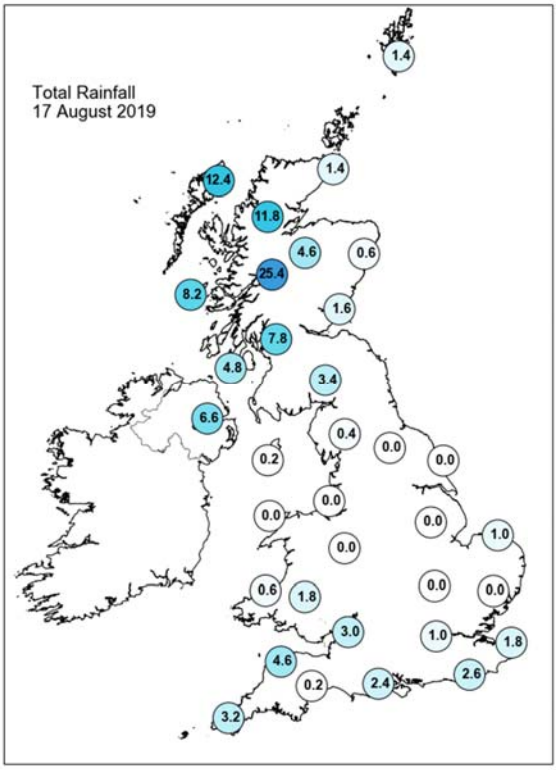

Daily Weather Summary for Saturday 17 August 2019

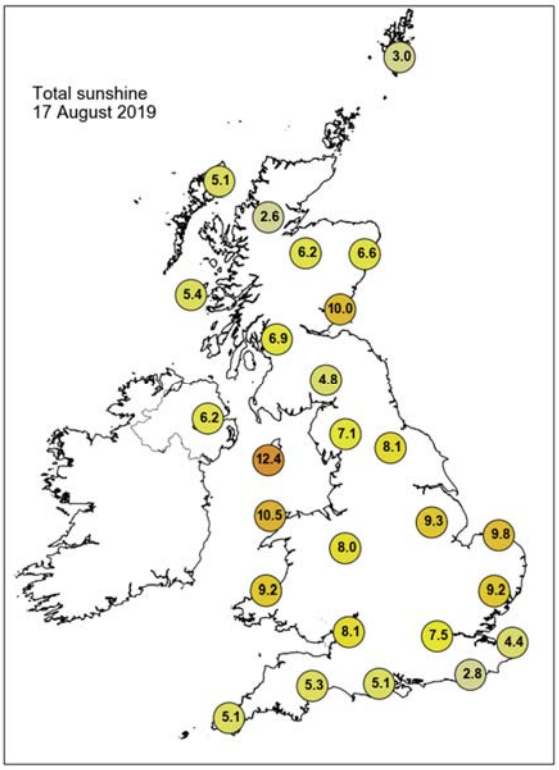

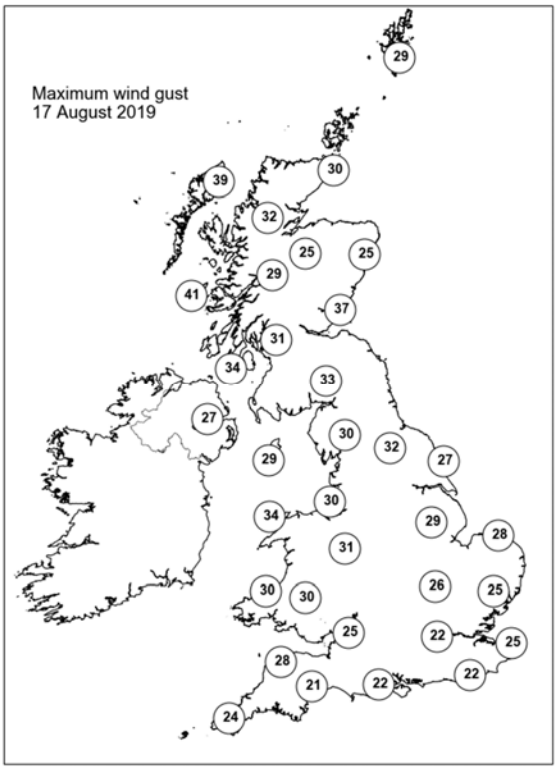

None of the selected stations observed a day of sleet or snow falling or non-zero snow depth at 0900 UTC.

Daily Weather Summary for Sunday 18 August 2019

This day's summary created 25/08/2019 03:00

Summary of the UK Weather for Sunday 18 August 2019

A band of cloud and rain spread eastwards across parts of southern and southeastern England during the night, clearing not long after dawn. Elsewhere across the UK, there was a mixture of clear spells and scattered showers. Showers were most frequent in the northwest and also merged to give some longer spells of rain across western Scotland and Northern Ireland. It remained breezy for many, with gales for a time across the hill tops of Scotland. A band of showers and longer spells of rain moved in across parts of south Wales and southwest England during the morning, which moved quickly eastwards across southernmost parts of England, before clearing away from East Anglia by lunchtime. It was another breezy day, with a mixture of sunny spells and scattered showers for many. The heaviest and most frequent showers were across Scotland, Northern Ireland and parts of northern England during the day. However, sheltered eastern parts of Scotland and northeast England stayed largely dry and bright, with some sunny spells. Meanwhile, much of east and southeast England became largely dry with sunny spells.

Daily Extremes

Highest Maximum	**22.6°C** Holbeach No 2 (Lincolnshire, 3mAMSL) also Cavendish (Suffolk, 55mAMSL)
Lowest Maximum	**14.0°C** Malham Tarn (North Yorkshire, 381mAMSL)
Highest Minimum	**15.1°C** London, St James's Park (Greater London, 5mAMSL) also Shoeburyness, Landwick (Essex, 2mAMSL)
Lowest Minimum	**7.6°C** Llanfynydd, Broderi (Dyfed, 104mAMSL)
Lowest Grass Minimum	**5.1°C** Albemarle (Northumberland, 142mAMSL)
Most Rainfall	**29.4mm** Spadeadam No 2 (Cumbria, 285mAMSL)
Most Sunshine	**11.1hr** Camborne (Cornwall, 87mAMSL)
Highest Gust	**44Kt 51mph** Wight: Needles Old Battery (Isle Of Wight, 80mAMSL)
Highest Gust (mountain)	**66Kt 76mph** Aonach Mor (Inverness-shire, 1130mAMSL)
Greatest Snow Depth at 0900 UTC	No non-zero values

mAMSL refers to station elevation in metres above mean sea level

Daily Weather Summary for Sunday 18 August 2019

North Atlantic and Europe analysis charts and satellite images at 0000 UTC

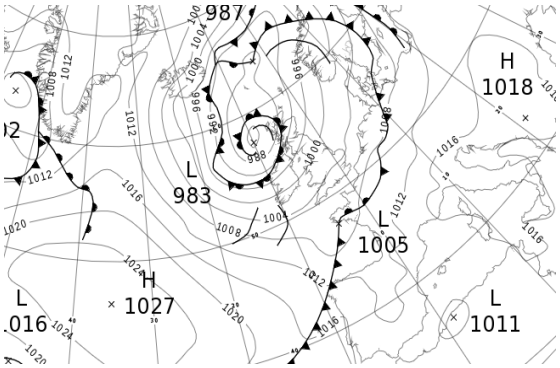



North Atlantic and Europe analysis charts and satellite images at 1200 UTC

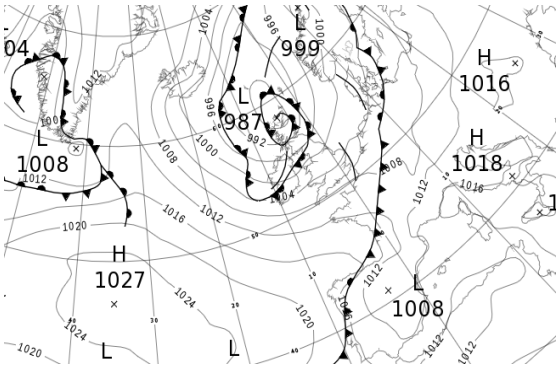



All satellite imagery copyright Met Office and EUMETSAT (European Organisation for the Exploitation of Meteorological Satellites). These show infra-red images from the geostationary MSG satellite. The rainfall rates are derived from both rain-radar and satellite data.

Daily Weather Summary for Sunday 18 August 2019

UK satellite and rain-radar precipitation rates at (L) 0000 and (R) 1200 UTC



UK wind speed and direction at (L) 0000 and (R) 1200 UTC

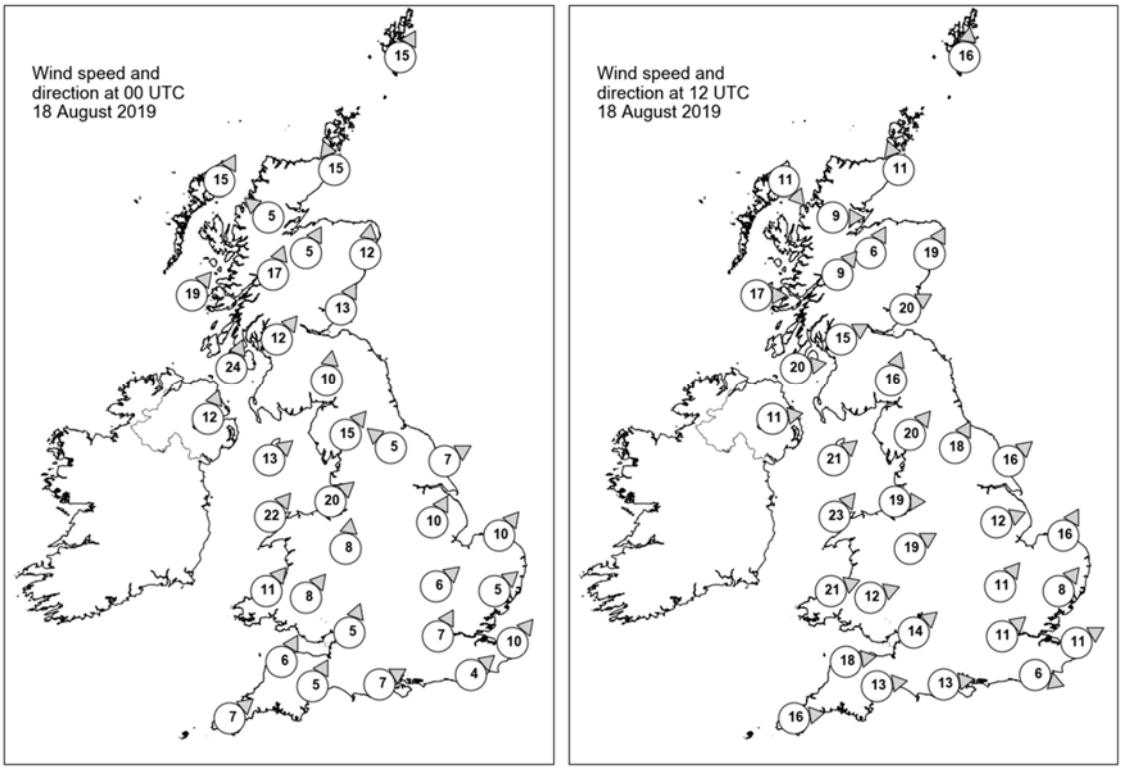

Daily Weather Summary for Sunday 18 August 2019

Selected UK readings at (L) 0000 and (R) 1200 UTC

STATIONS		0000 UTC						1200 UTC					
NO	SITE	PRESS	WDIR	WSPD	CLOUD	TEMP	TDEW	PRESS	WDIR	WSPD	CLOUD	TEMP	TDEW
1	Lerwick	991.2	SSW	15	8	11.3	9.7	989.3	S	16	6	13.6	11.4
2	Wick	989.3	SSE	15	7	13.3	10.2	987.5	SSE	11	8	15.2	11.1
3	Stornoway	985.6	SSW	15	7	13.1	12.5	987.3	NW	11	7	14.2	-
4	Loch Glascarnoch	988.8	SE	5	8	10.3	9.1	987.4	W	9	8	13.2	11.1
5	Aviemore	-	SSW	5	8	12.4	8.1	-	SSW	6	8	14.1	12.2
6	Dyce	992.8	S	12	8	13.1	10.0	989.6	SSW	19	7	17.1	10.6
7	Tulloch Bridge	991.0	SSW	17	8	11.5	9.3	990.2	SW	9	8	14.4	10.6
8	Tiree	988.3	SW	19	7	13.8	12.3	991.5	W	17	8	16.1	13.6
9	Leuchars	994.0	SSW	13	1	12.8	10.2	991.6	WSW	20	7	16.6	11.2
10	Bishopton	993.6	SW	12	8	12.9	10.9	992.4	WSW	15	6	17.3	12.5
11	Machrihanish	992.9	SSW	24	8	13.6	10.6	994.6	W	20	8	13.9	13.2
12	Boulmer	-	-	-	-	-	-	-	-	-	-	-	-
13	Eskdalemuir	996.5	S	10	8	12.2	10.5	995.3	SSW	16	8	13.9	11.1
14	Aldergrove	995.3	SSW	12	8	12.8	10.0	996.4	W	11	5	16.0	11.6
15	Shap	998.8	SW	15	8	13.3	11.3	998.1	SW	20	8	14.2	11.1
16	Leeming	1000.0	SE	5	4	12.8	8.7	998.5	SSW	18	5	19.4	9.7
17	Ronaldsway	998.2	SW	13	2	14.5	11.2	998.3	SW	21	7	16.2	11.7
18	Bridlington	1000.9	WSW	7	3	14.2	8.9	999.0	SW	16	6	19.8	7.9
19	Crosby	1000.4	SW	20	2	15.7	11.6	1000.6	W	19	7	17.2	10.7
20	Valley	999.8	SW	22	1	14.9	12.5	1000.8	SW	23	0	17.7	11.7
21	Waddington	1002.2	SSW	10	7	14.3	9.7	1001.0	WSW	12	3	19.0	10.4
22	Shawbury	1002.2	S	8	5	13.4	10.3	1001.8	WSW	19	4	18.7	9.3
23	Weybourne	1003.1	SW	10	1	15.3	9.7	1002.5	SSW	16	2	17.8	13.0
24	Bedford	1004.1	SW	6	8	15.0	10.1	1003.2	SW	11	8	17.7	11.1
25	Aberporth	1002.2	SW	11	1	12.5	11.0	1003.6	WSW	21	-	16.5	9.8
26	Sennybridge	1003.1	SW	8	8	11.3	10.4	1003.6	WSW	12	6	15.8	12.2
27	Wattisham	1004.0	SW	5	8	14.8	12.3	1004.3	SW	8	5	16.9	13.5
28	Almondsbury	1003.6	SSW	5	8	15.3	12.0	1005.0	SW	14	2	17.2	10.9
29	Heathrow	1005.0	SSW	7	8	15.9	12.7	1004.8	SW	11	6	19.7	12.0
30	Manston	1005.7	SW	10	8	15.8	13.1	1005.7	WSW	11	8	15.0	13.3
31	Chivenor	1004.1	SSW	6	6	14.5	11.7	1006.2	W	18	2	19.0	12.4
32	Exeter	1004.7	SSW	5	8	14.7	12.0	1006.4	W	13	5	18.2	10.8
33	Herstmonceux	1005.6	SW	4	8	15.5	13.9	1006.0	WNW	6	3	18.6	12.7
34	Hurn	1004.9	WSW	7	7	16.1	14.0	1006.2	W	13	6	18.8	11.2
35	Camborne	1005.0	SW	7	8	13.7	13.0	1008.0	W	16	4	17.7	11.8

Daily Weather Summary for Sunday 18 August 2019

Selected European readings at (L) 0000 and (R) 1200 UTC

STATIONS		0000 UTC						1200 UTC					
NO	SITE	PRESS	WDIR	WSPD	CLOUD	TEMP	TDEW	PRESS	WDIR	WSPD	CLOUD	TEMP	TDEW
1	Murmansk	1011.2	SSW	6	7	13.8	11.8	1010.2	SW	17	6	22.3	8.9
2	Helsinki	1013.4	S	10	4	17.9	12.6	1011.8	SE	16	7	21.1	10.0
3	Stockholm	1007.1	SSE	8	-	16.1	15.1	1004.9	SSE	10	-	20.8	15.7
4	Oslo	1000.2	S	6	-	15.2	13.9	1002.2	S	10	7	17.4	8.3
5	Reykjavik	1001.9	NNE	10	3	7.7	3.0	1002.1	N	7	6	11.2	2.7
6	Moscow	1008.3	NE	2	8	15.9	15.3	1008.8	SSE	2	7	22.2	16.6
7	Kiev	1013.4	NW	4	0	14.3	11.5	1013.4	NNW	8	4	24.3	8.3
8	Warsaw	1013.4	SE	2	4	17.1	13.5	1010.5	SSW	6	6	27.6	11.7
9	Berlin	1008.9	S	4	-	20.0	13.1	1007.0	SSW	6	-	21.1	17.2
10	De Bilt	1006.7	SSW	4	8	15.9	14.1	1005.0	SSW	6	8	17.8	13.8
11	Dublin	998.6	SW	10	1	12.3	9.2	999.3	WSW	12	6	16.7	12.4
12	Cork	1001.7	SW	8	4	11.1	10.4	1003.4	W	14	6	16.5	10.1
13	Sofia	1018.5	-	0	0	11.8	7.6	1014.8	SW	4	3	26.6	6.0
14	Belgrade	1006.7	SSE	2	0	17.9	14.1	1015.8	N	4	1	29.4	13.1
15	Budapest	1015.9	ESE	4	-	15.8	14.0	1014.7	SSW	6	-	28.9	15.4
16	Prague	1012.5	N	2	-	18.7	11.0	1008.5	WSW	8	2	30.0	14.6
17	Munich	1012.9	E	4	8	18.6	13.1	1008.5	ESE	2	0	30.9	11.4
18	Strasbourg	1011.5	SSW	2	8	16.9	16.4	1007.6	S	8	-	30.7	17.8
19	Paris	1008.8	S	4	8	18.6	18.3	1009.7	W	10	8	18.8	15.8
20	Jersey	1006.9	SW	12	8	15.0	14.8	1010.0	W	18	2	17.9	12.5
21	Milan	1016.0	SSW	1	-	21.3	17.1	1015.5	SE	3	-	29.6	15.9
22	Marseille	1015.8	S	3	-	21.9	19.5	1014.4	S	11	-	29.8	19.2
23	Bordeaux	1011.7	-	0	-	18.9	17.6	1013.5	W	12	7	25.0	18.4
24	Rome	1016.4	ENE	1	-	21.2	20.7	1016.6	W	8	1	28.4	18.9
25	Ajaccio	1016.6	NE	7	-	19.8	16.2	1015.7	SW	11	-	29.7	19.1
26	Barcelona	1014.4	N	5	4	24.1	20.8	1012.9	SW	12	3	29.4	23.9
27	Majorca	1014.8	NNE	4	5	23.5	21.2	1012.9	WSW	11	0	34.0	19.5
28	Madrid	1010.6	SE	2	0	24.6	2.1	1008.9	SSW	13	3	33.9	2.4
29	Lisbon	1015.5	-	-	-	20.6	17.7	1016.3	-	-	-	25.9	19.9
30	Athens	1014.6	N	2	-	24.1	12.2	1014.9	NNE	6	3	29.2	11.7
31	Malta	1015.8	ENE	3	1	25.0	20.8	1016.4	SE	7	1	29.8	19.2
32	Gibraltar	1013.8	E	2	0	22.1	20.0	1014.0	WSW	11	0	30.1	16.1

Daily Weather Summary for Sunday 18 August 2019

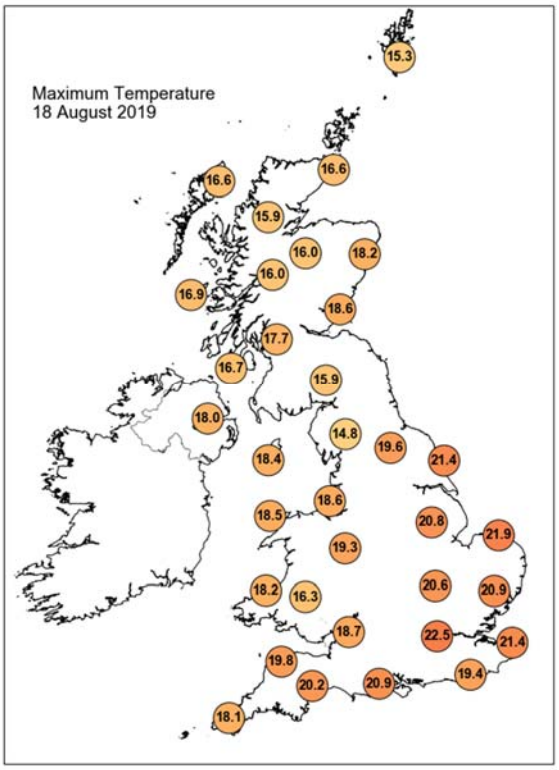

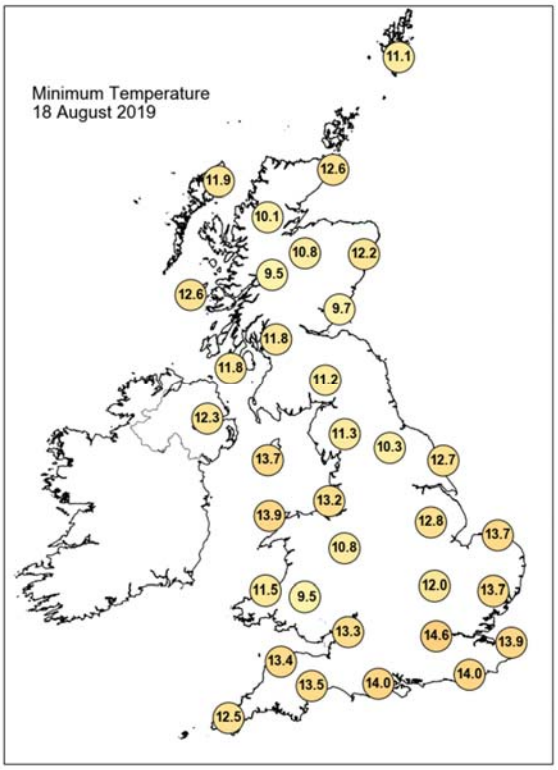

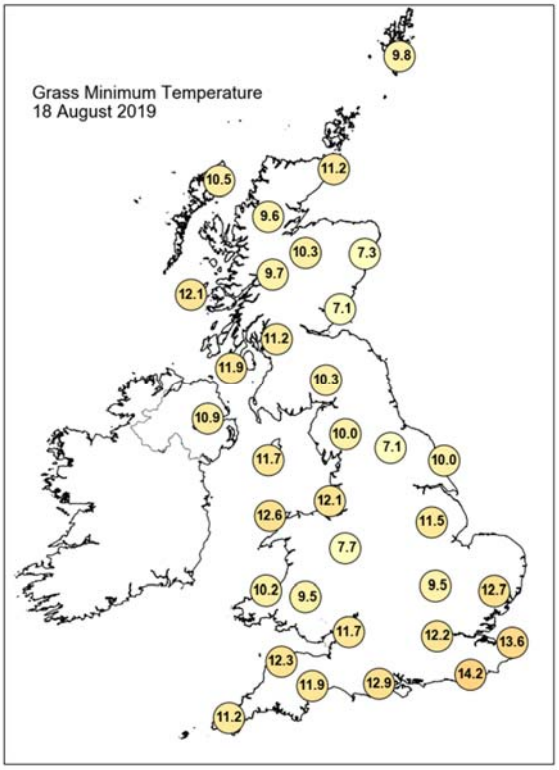

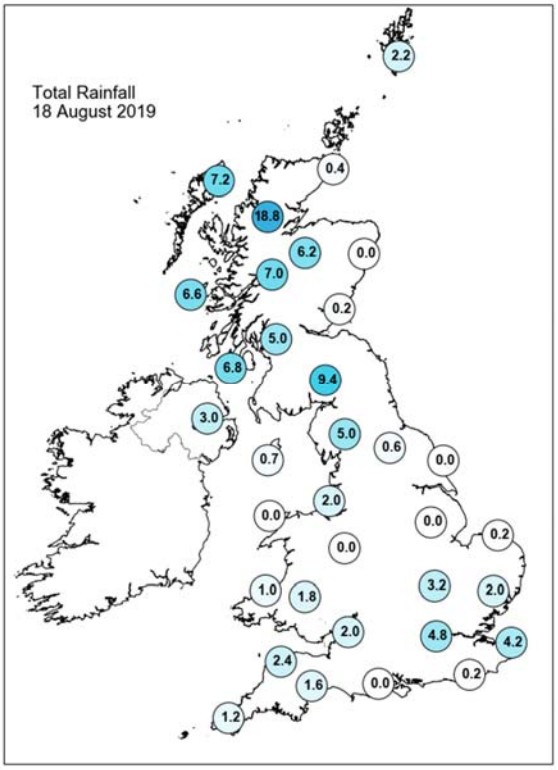

Daily Weather Summary for Sunday 18 August 2019

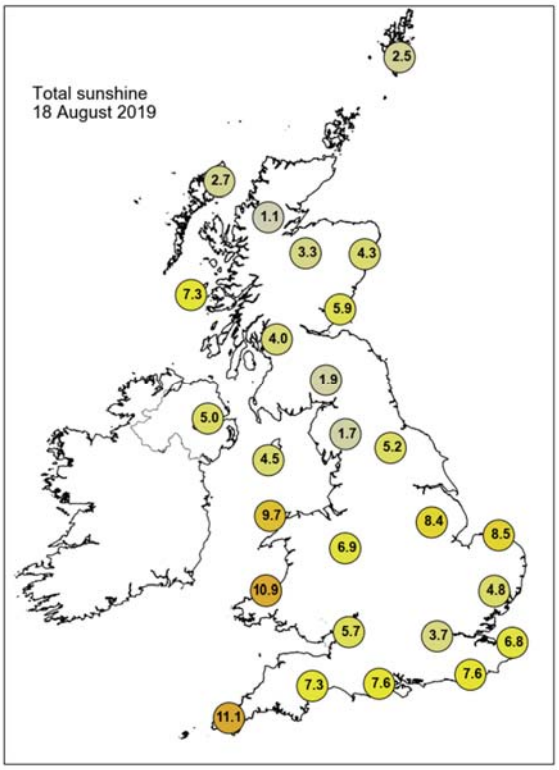

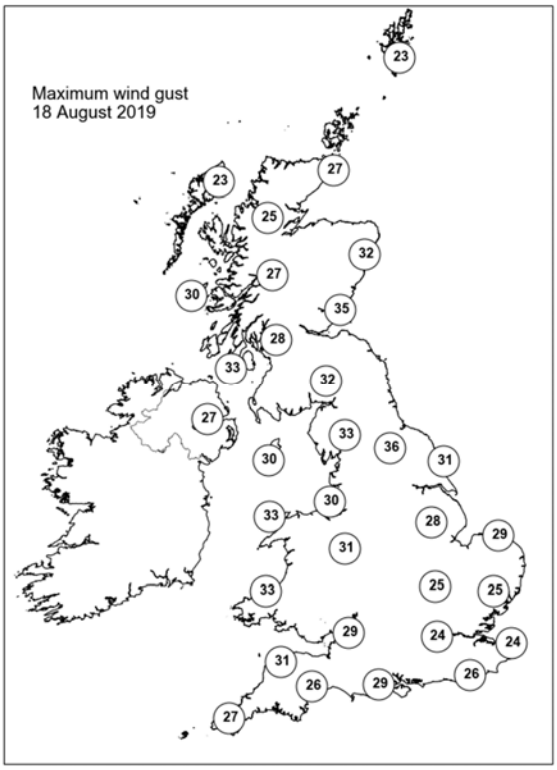

None of the selected stations observed a day of sleet or snow falling or non-zero snow depth at 0900 UTC.

Daily Weather Summary for Monday 19 August 2019

This day's summary created 26/08/2019 03:00

Summary of the UK Weather for Monday 19 August 2019

During the early hours of the morning many eastern counties of England remained dry, with clear spells and a fresh southwesterly breeze. Elsewhere there was a mixture of clear spells and scattered showers, these heavy in places and most frequent over western Scotland where they gave some longer spells of rain at times.

Monday was another breezy day, with a mixture of sunny spells and showers across the UK. The showers were heavy and thundery at times, especially across southern and south-eastern parts of England. Meanwhile, parts of northeast England and eastern Scotland had a drier day, with sunny spells, but still with a few isolated showers. Temperatures remained near the average for the time of year.

Daily Extremes

Highest Maximum	**23.4°C** Cavendish (Suffolk, 55mAMSL)
Lowest Maximum	**13.4°C** Resallach (Sutherland, 133mAMSL)
Highest Minimum	**15.3°C** Isle Of Portland (Dorset, 52mAMSL) also Swanage (Dorset, 10mAMSL)
Lowest Minimum	**7.6°C** Balmoral (Aberdeenshire, 283mAMSL)
Lowest Grass Minimum	**2.6°C** Balmoral (Aberdeenshire, 283mAMSL)
Most Rainfall	**21.8mm** Blencathra (Cumbria, 250mAMSL)
Most Sunshine	**12.0hr** Preston, Cove House (Dorset, 44mAMSL)
Highest Gust	**42Kt 48mph** Wight: Needles Old Battery (Isle Of Wight, 80mAMSL)
Highest Gust (mountain)	**48Kt 55mph** Cairngorm Summit (Inverness-shire, 1237mAMSL)
Greatest Snow Depth at 0900 UTC	No non-zero values

mAMSL refers to station elevation in metres above mean sea level

Daily Weather Summary for Monday 19 August 2019

North Atlantic and Europe analysis charts and satellite images at 0000 UTC

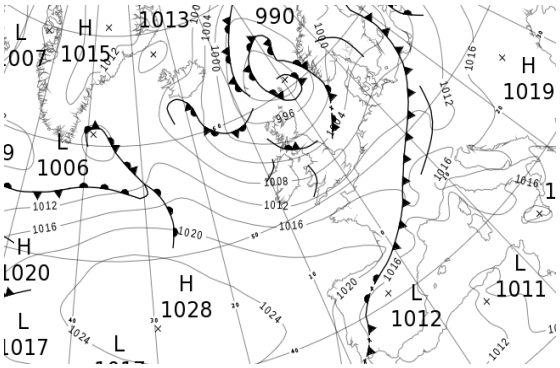

North Atlantic and Europe analysis charts and satellite images at 1200 UTC

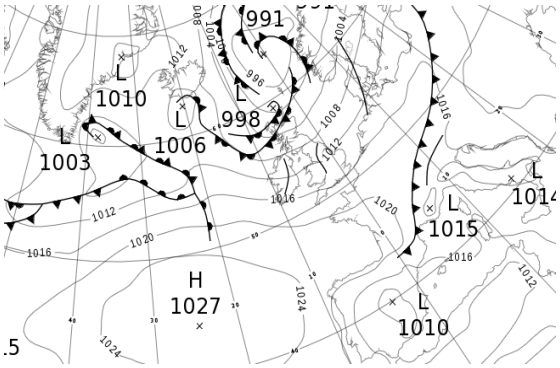



All satellite imagery copyright Met Office and EUMETSAT (European Organisation for the Exploitation of Meteorological Satellites). These show infra-red images from the geostationary MSG satellite. The rainfall rates are derived from both rain-radar and satellite data.

Daily Weather Summary for Monday 19 August 2019

UK satellite and rain-radar precipitation rates at (L) 0000 and (R) 1200 UTC

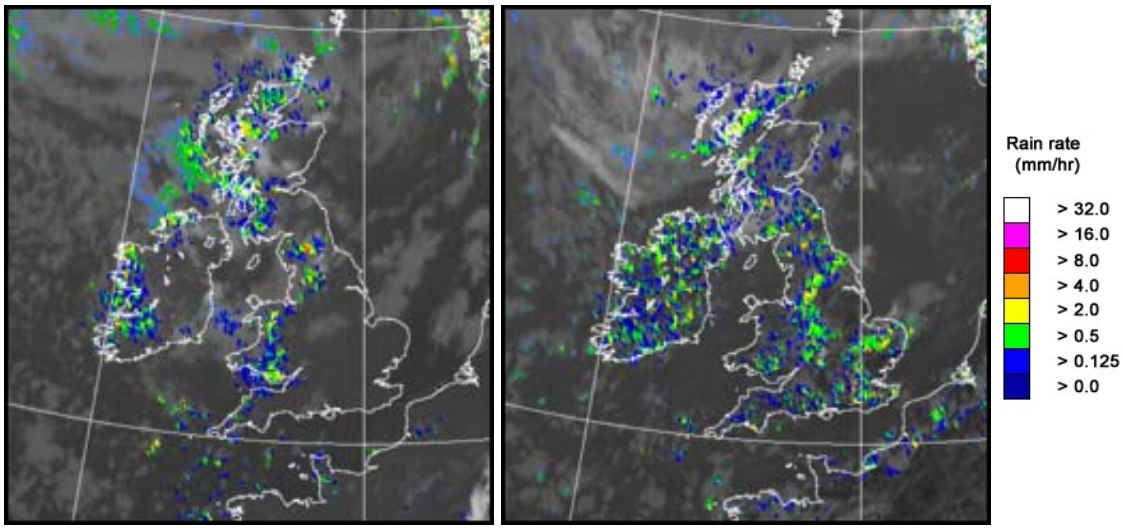

UK wind speed and direction at (L) 0000 and (R) 1200 UTC

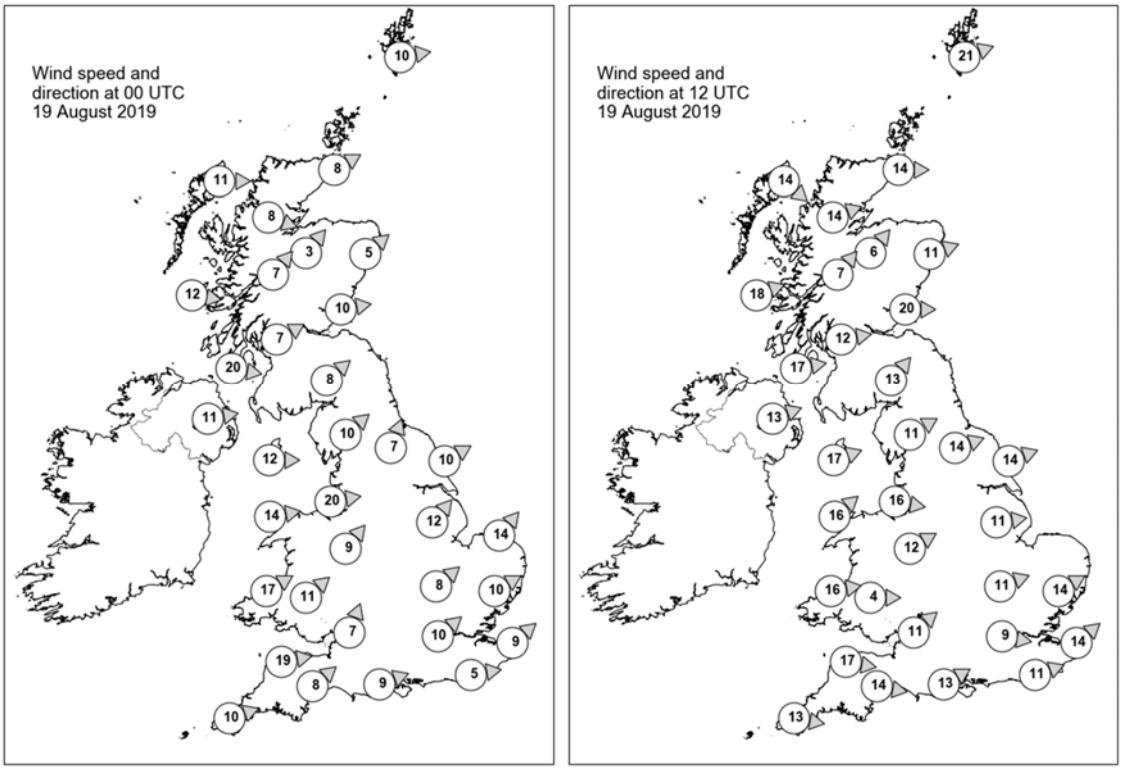

Daily Weather Summary for Monday 19 August 2019

Selected UK readings at (L) 0000 and (R) 1200 UTC

STATIONS		0000 UTC						1200 UTC					
NO	SITE	PRESS	WDIR	WSPD	CLOUD	TEMP	TDEW	PRESS	WDIR	WSPD	CLOUD	TEMP	TDEW
1	Lerwick	990.7	W	10	7	11.9	11.7	996.5	WSW	21	8	12.9	11.9
2	Wick	994.6	WSW	8	8	12.1	11.1	1000.3	W	14	8	13.9	13.5
3	Stornoway	996.4	W	11	8	12.9	12.0	1002.1	NW	14	7	14.3	12.0
4	Loch Glascarnoch	997.1	WNW	8	7	10.8	9.4	1002.2	WSW	14	8	13.0	8.8
5	Aviemore	-	SW	3	4	10.1	8.3	1002.8	SW	6	5	15.0	8.7
6	Dyce	996.9	SW	5	1	12.2	8.7	1002.2	WSW	11	7	18.8	9.3
7	Tulloch Bridge	999.6	SW	7	7	11.2	7.3	1004.8	SW	7	8	13.9	8.6
8	Tiree	999.7	W	12	8	13.3	12.3	1005.4	WSW	18	7	15.3	10.9
9	Leuchars	998.9	W	10	2	10.9	9.1	1004.6	W	20	8	18.5	9.1
10	Bishopton	1000.0	WSW	7	8	12.5	11.7	1006.5	W	12	8	15.2	10.2
11	Machrihanish	1001.5	W	20	8	13.9	12.0	1007.7	W	17	5	15.0	11.3
12	Boulmer	-	-	-	-	-	-	-	-	-	-	-	-
13	Eskdalemuir	1001.6	SW	8	4	11.3	10.2	1007.4	SW	13	6	15.2	11.2
14	Aldergrove	1004.1	W	11	8	12.7	10.9	1009.3	WSW	13	7	14.6	8.5
15	Shap	1003.0	SW	10	7	13.5	11.2	1009.2	WSW	11	3	15.4	10.0
16	Leeming	1003.4	SSW	7	0	13.0	11.1	1009.7	WSW	14	5	16.8	10.4
17	Ronaldsway	1004.4	W	12	3	13.7	11.3	1010.4	WSW	17	1	16.1	9.6
18	Bridlington	1003.7	WSW	10	1	14.2	10.6	1009.4	WSW	14	3	20.0	7.7
19	Crosby	1005.3	W	20	8	16.4	13.5	1011.8	W	16	1	16.4	11.7
20	Valley	1006.2	W	14	8	15.0	12.0	1012.4	SW	16	2	17.8	11.4
21	Waddington	1006.3	SW	12	0	13.6	9.7	1011.4	W	11	1	18.2	8.5
22	Shawbury	1006.6	SW	9	0	13.1	11.3	1012.1	WSW	12	4	17.5	11.9
23	Weybourne	1007.0	SW	14	7	14.4	10.0	-	-	-	-	-	-
24	Bedford	1008.7	SW	8	0	12.8	10.2	1012.7	WSW	11	5	18.1	10.7
25	Aberporth	1008.2	WSW	17	7	14.1	12.7	1014.5	W	16	2	15.8	10.0
26	Sennybridge	1008.8	SW	11	8	12.4	11.6	1014.1	W	4	6	14.7	10.8
27	Wattisham	1008.9	WSW	10	0	12.8	10.8	1012.6	WSW	14	4	20.9	12.0
28	Almondsbury	1009.7	SSW	7	7	13.7	11.6	1014.3	SW	11	4	18.1	12.1
29	Heathrow	1010.2	SW	10	0	13.5	11.2	1014.1	W	9	6	18.6	11.4
30	Manston	1010.9	SW	9	0	13.7	11.6	1014.4	SW	14	3	20.9	11.7
31	Chivenor	1010.5	W	19	8	16.0	11.5	1016.1	W	17	6	18.5	11.0
32	Exeter	1011.4	SW	8	1	12.9	10.8	1015.7	W	14	1	19.5	9.8
33	Herstmonceux	1011.4	W	5	0	14.6	11.9	1015.4	WSW	11	7	17.9	12.6
34	Hurn	1011.4	WSW	9	5	15.3	12.6	1015.3	WSW	13	7	20.7	12.2
35	Camborne	1013.0	WSW	10	4	13.7	11.8	1017.8	W	13	4	16.5	11.3

Daily Weather Summary for Monday 19 August 2019

Selected European readings at (L) 0000 and (R) 1200 UTC

STATIONS		0000 UTC						1200 UTC					
NO	SITE	PRESS	WDIR	WSPD	CLOUD	TEMP	TDEW	PRESS	WDIR	WSPD	CLOUD	TEMP	TDEW
1	Murmansk	1012.6	S	10	5	14.9	9.7	1008.7	S	19	7	21.5	6.6
2	Helsinki	1008.1	SE	10	8	17.7	14.1	1007.8	WSW	12	7	19.5	16.5
3	Stockholm	1001.7	W	4	-	14.1	13.9	1007.5	WSW	12	-	19.3	12.1
4	Oslo	1000.0	SSE	2	-	13.0	12.4	1002.2	SSW	10	4	19.4	9.9
5	Reykjavik	1006.2	SSE	3	5	8.1	2.7	1007.9	N	3	1	11.4	0.4
6	Moscow	1013.1	-	0	8	16.2	14.9	1018.0	SW	2	6	21.1	14.0
7	Kiev	1017.2	-	0	0	15.5	10.8	1017.8	NE	4	2	28.2	11.4
8	Warsaw	1010.9	SSE	4	7	20.8	15.9	1015.2	W	8	3	28.5	16.5
9	Berlin	1010.9	W	6	-	17.5	16.1	1015.6	WSW	10	-	23.3	10.0
10	De Bilt	1010.3	SW	10	0	14.7	11.1	1015.5	SW	14	8	18.5	12.1
11	Dublin	1007.1	W	10	5	11.6	9.7	1011.4	W	12	3	16.6	7.9
12	Cork	1010.3	W	10	3	11.9	10.6	1015.5	WNW	17	7	14.0	11.0
13	Sofia	1017.5	-	0	0	17.3	9.5	1015.5	NNE	4	2	29.1	9.0
14	Belgrade	1015.7	ESE	4	0	22.6	10.3	1015.7	E	2	0	33.4	12.4
15	Budapest	1015.4	-	0	-	18.2	15.1	1016.3	SSW	6	-	31.6	13.8
16	Prague	1011.8	N	4	-	22.2	14.4	1017.3	WSW	6	7	22.2	16.3
17	Munich	1013.7	WNW	8	8	21.9	15.4	1016.9	WSW	4	8	23.1	15.2
18	Strasbourg	1014.5	WSW	3	8	19.4	17.9	1017.4	NNW	2	-	24.9	13.4
19	Paris	1015.6	W	3	2	13.7	11.0	1019.1	WSW	12	3	20.8	9.4
20	Jersey	1014.7	W	16	7	15.8	12.8	1019.2	W	13	4	18.1	12.1
21	Milan	1015.4	WSW	2	-	25.3	16.5	-	-	-	-	-	-
22	Marseille	1015.8	ESE	5	-	21.7	18.9	1016.3	W	7	-	29.4	19.4
23	Bordeaux	1019.6	W	2	7	16.0	14.2	1021.2	W	5	-	22.6	9.7
24	Rome	1016.3	NNE	2	1	19.3	18.1	-	-	-	-	-	-
25	Ajaccio	1015.7	NE	7	-	20.4	14.7	1016.6	SSW	11	-	29.7	21.6
26	Barcelona	1014.1	E	7	5	26.1	23.6	1017.0	ESE	16	4	28.7	20.2
27	Majorca	1013.6	NE	2	1	23.1	18.6	1014.5	W	12	0	31.8	23.6
28	Madrid	1012.0	N	4	0	24.3	9.1	1010.4	SW	12	4	32.4	9.8
29	Lisbon	1018.4	-	-	-	18.1	13.7	1017.5	-	-	-	25.5	12.1
30	Athens	1015.1	N	3	-	24.2	9.1	1015.1	ENE	8	-	31.1	9.1
31	Malta	1016.0	S	1	0	24.3	20.7	1016.8	SW	7	1	29.4	19.9
32	Gibraltar	1014.3	WSW	12	0	24.3	15.0	1014.2	SSW	18	0	27.3	19.1

Daily Weather Summary for Monday 19 August 2019

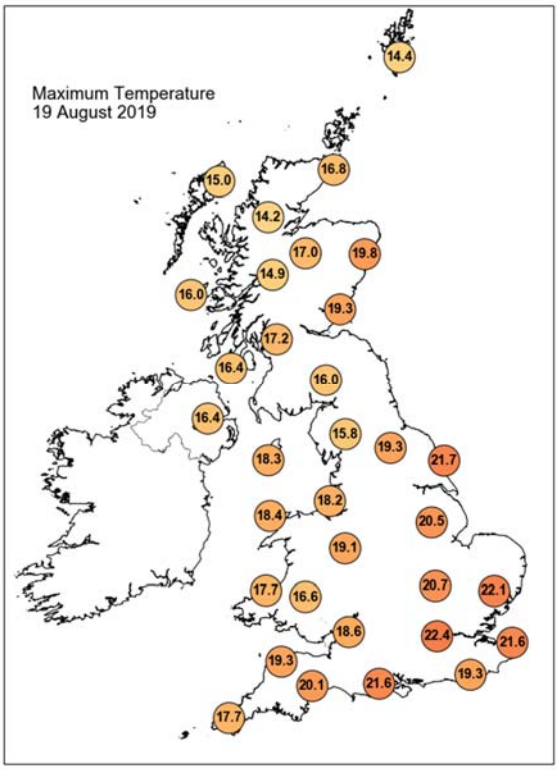

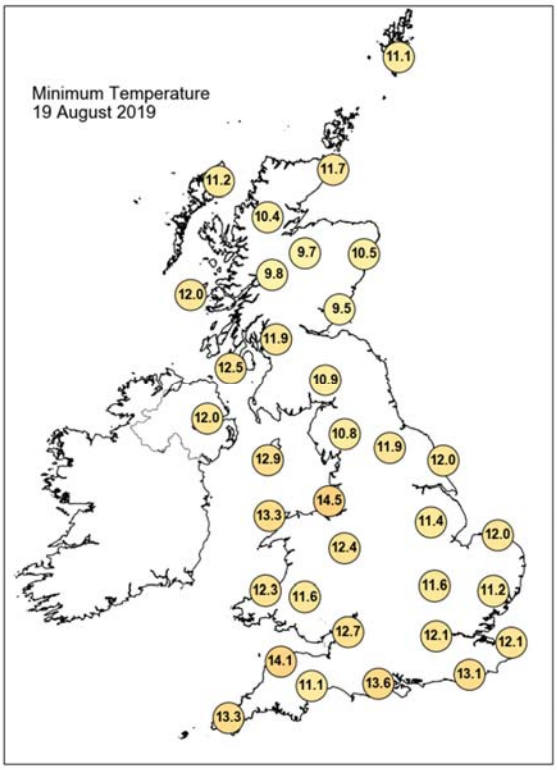

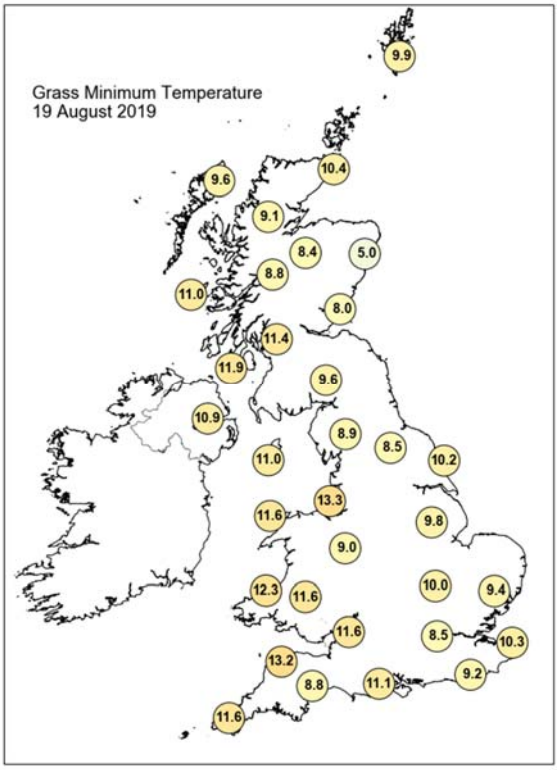

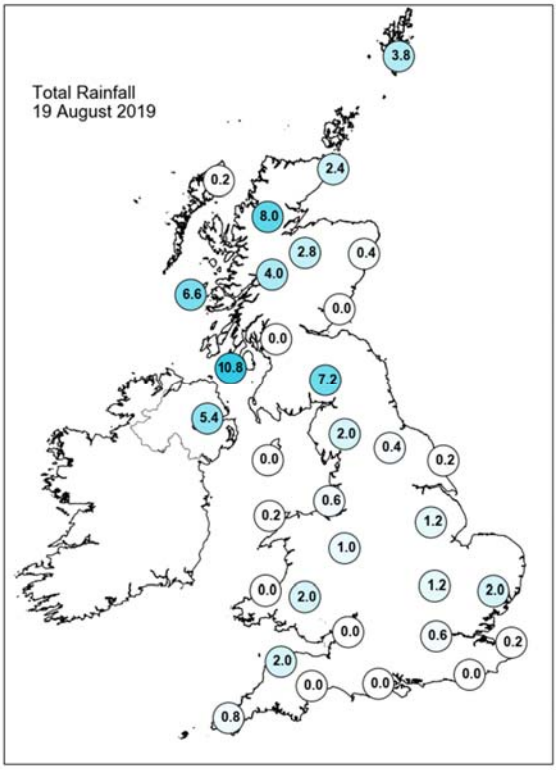

Daily Weather Summary for Monday 19 August 2019

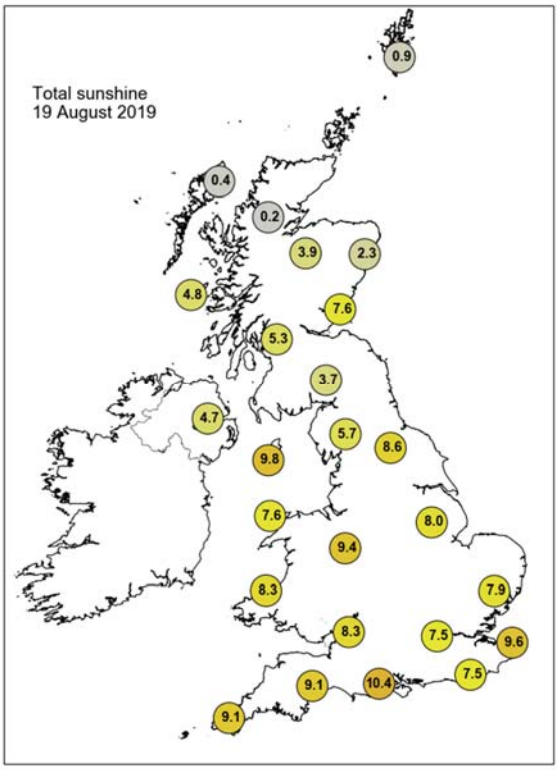

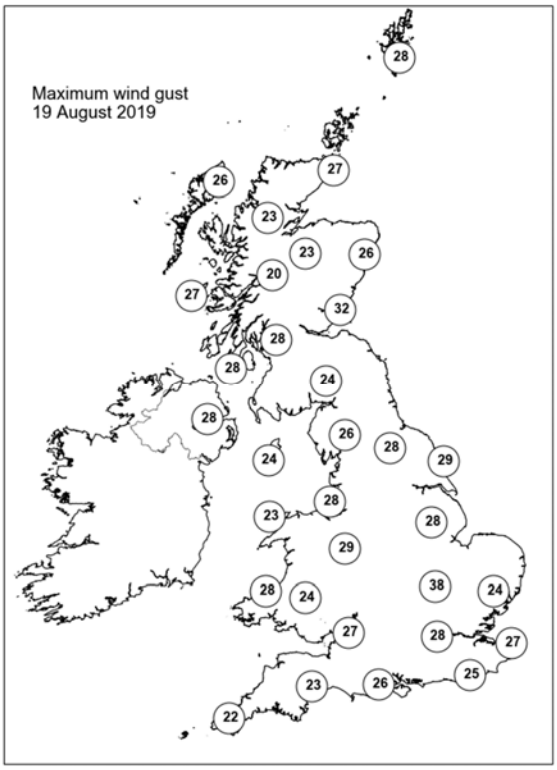

None of the selected stations observed a day of sleet or snow falling or non-zero snow depth at 0900 UTC.

Daily Weather Summary for Tuesday 20 August 2019

This day's summary created 27/08/2019 11:42

Summary of the UK Weather for Tuesday 20 August 2019

There were scattered showers across Northern Ireland, southwest Scotland and northwest England during the early hours; with a few light showers in Wales and the West Country. Elsewhere it was a dry start, with clear spells. Towards dawn there was little change, with showers continuing for some. It was a chilly night under the clearest skies too, with temperatures in mid single figures across the country.

During the day there was plenty of sunshine in many parts of the UK. Showers in Scotland gradually moved eastwards, clearing in the evening. However, new showers moved into Wales and Northern Ireland. It was breezy in the south, but less windy than previous days.

Daily Extremes

Highest Maximum	**22.8°C** Heathrow (Greater London, 25mAMSL)
Lowest Maximum	**13.3°C** Baltasound No 2 (Shetland, 15mAMSL)
Highest Minimum	**15.0°C** Wight: St Catherines Point (Isle Of Wight, 20mAMSL)
Lowest Minimum	**5.7°C** South Newington (Oxfordshire, 105mAMSL) also Kinbrace, Hatchery (Sutherland, 103mAMSL)
Lowest Grass Minimum	**0.5°C** South Newington (Oxfordshire, 105mAMSL)
Most Rainfall	**11.6mm** Floors Castle (Roxburghshire, 59mAMSL)
Most Sunshine	**12.6hr** Faversham (Kent, 46mAMSL)
Highest Gust	**30Kt 35mph** Mumbles Head (West Glamorgan, 43mAMSL)
Highest Gust (mountain)	**39Kt 45mph** Great Dun Fell No 2 (Cumbria, 847mAMSL)
Greatest Snow Depth at 0900 UTC	No non-zero values

mAMSL refers to station elevation in metres above mean sea level

Daily Weather Summary for Tuesday 20 August 2019

North Atlantic and Europe analysis charts and satellite images at 0000 UTC

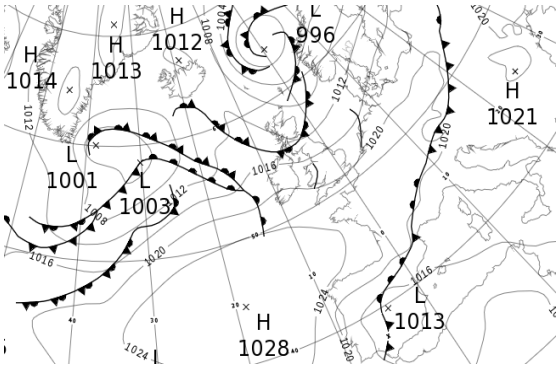



North Atlantic and Europe analysis charts and satellite images at 1200 UTC

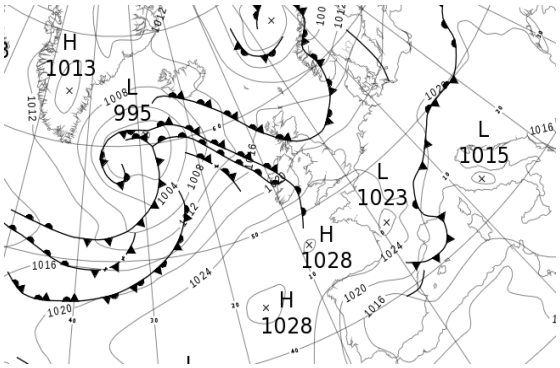



All satellite imagery copyright Met Office and EUMETSAT (European Organisation for the Exploitation of Meteorological Satellites). These show infra-red images from the geostationary MSG satellite. The rainfall rates are derived from both rain-radar and satellite data.

Daily Weather Summary for Tuesday 20 August 2019

UK satellite and rain-radar precipitation rates at (L) 0000 and (R) 1200 UTC



UK wind speed and direction at (L) 0000 and (R) 1200 UTC

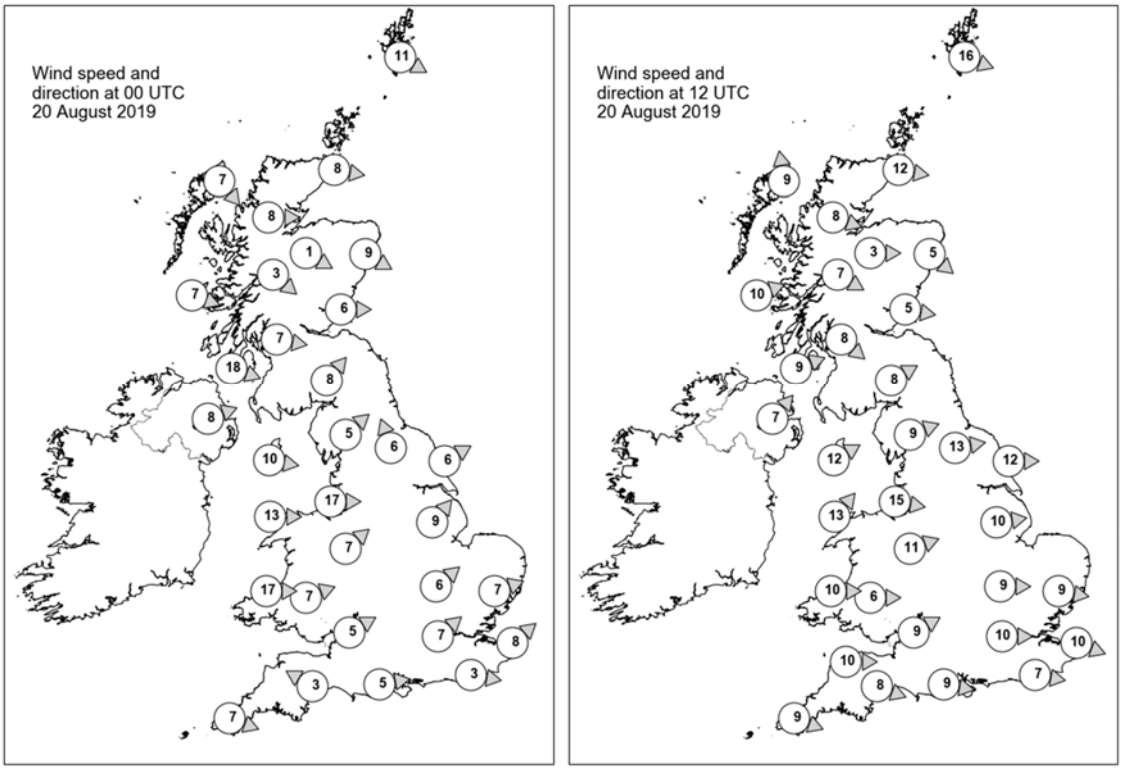

Daily Weather Summary for Tuesday 20 August 2019

Selected UK readings at (L) 0000 and (R) 1200 UTC

STATIONS		0000 UTC						1200 UTC					
NO	SITE	PRESS	WDIR	WSPD	CLOUD	TEMP	TDEW	PRESS	WDIR	WSPD	CLOUD	TEMP	TDEW
1	Lerwick	1004.9	WNW	11	7	10.9	9.8	1013.5	WNW	16	7	11.4	7.8
2	Wick	1009.1	W	8	7	9.8	8.9	1016.2	W	12	7	15.3	8.1
3	Stornoway	1011.2	NW	7	7	9.3	7.1	1016.8	S	9	6	14.3	9.3
4	Loch Glascarnoch	1011.6	W	8	8	9.0	8.4	1017.0	WNW	8	7	14.3	8.3
5	Aviemore	1011.2	WNW	1	8	10.0	9.1	1016.6	W	3	7	16.0	5.6
6	Dyce	1010.3	WNW	9	8	12.2	9.4	1017.1	NW	5	6	15.2	6.3
7	Tulloch Bridge	1012.2	NW	3	8	10.6	9.2	1017.8	WNW	7	7	14.5	9.1
8	Tiree	1012.9	WNW	7	7	11.3	10.1	1018.0	WSW	10	4	15.7	10.8
9	Leuchars	1010.6	W	6	8	13.0	10.8	1017.5	W	5	7	15.7	11.0
10	Bishopton	1012.2	W	7	8	12.3	10.4	1018.3	NW	8	8	14.9	11.5
11	Machrihanish	1013.4	WNW	18	8	12.4	11.7	1019.2	WSW	9	1	15.6	11.6
12	Boulmer	-	-	-	-	-	-	-	-	-	-	-	-
13	Eskdalemuir	1012.9	SW	8	8	11.1	10.1	1019.1	WSW	8	7	13.2	11.6
14	Aldergrove	1015.6	WSW	8	7	11.6	9.7	1019.6	SW	7	1	16.5	9.3
15	Shap	1014.5	SW	5	7	11.0	9.3	1020.4	WSW	9	8	13.6	9.8
16	Leeming	1014.4	SSE	6	0	11.5	9.1	1020.1	W	13	7	15.9	8.7
17	Ronaldsway	1015.7	W	10	6	13.5	10.1	1021.1	WSW	12	1	16.1	10.4
18	Bridlington	1014.6	WSW	6	0	12.5	9.3	1019.2	W	12	3	20.7	7.5
19	Crosby	1016.0	W	17	5	15.4	11.7	1022.5	W	15	7	16.5	10.2
20	Valley	1017.1	W	13	7	14.0	10.3	1022.4	SW	13	2	16.8	10.7
21	Waddington	1016.6	SW	9	0	11.8	8.4	1021.3	W	10	7	17.4	9.2
22	Shawbury	1017.4	SW	7	3	11.9	10.4	1022.7	WSW	11	5	16.6	6.7
23	Weybourne	-	-	-	-	-	-	-	-	-	-	-	-
24	Bedford	1018.4	SW	6	0	11.3	9.5	1022.3	W	9	1	18.6	8.8
25	Aberporth	1018.9	W	17	7	13.7	9.2	1023.7	W	10	7	16.6	7.2
26	Sennybridge	1019.2	WSW	7	0	10.1	9.6	1023.7	W	6	2	15.1	7.4
27	Wattisham	1018.4	WSW	7	0	10.6	8.4	1021.7	W	9	3	18.5	9.0
28	Almondsbury	1019.2	WSW	5	3	13.6	11.0	1024.1	WSW	9	3	17.4	8.3
29	Heathrow	1019.4	SW	7	1	13.3	9.9	1023.1	W	10	3	19.6	6.0
30	Manston	1019.5	SW	8	0	12.5	11.0	1022.8	WNW	10	6	18.5	8.5
31	Chivenor	1019.9	-	-	5	15.4	12.0	1025.2	W	10	2	17.6	10.0
32	Exeter	1020.5	ESE	3	0	10.2	9.1	1024.9	WNW	8	6	17.6	9.3
33	Herstmonceux	1020.0	W	3	0	13.2	12.3	1023.5	W	7	2	18.6	7.8
34	Hurn	1020.4	W	5	0	11.6	9.6	1024.1	W	9	3	19.7	9.3
35	Camborne	1022.0	WNW	7	2	13.6	10.5	1026.0	WNW	9	7	17.3	8.9

Daily Weather Summary for Tuesday 20 August 2019

Selected European readings at (L) 0000 and (R) 1200 UTC

STATIONS		0000 UTC						1200 UTC					
NO	SITE	PRESS	WDIR	WSPD	CLOUD	TEMP	TDEW	PRESS	WDIR	WSPD	CLOUD	TEMP	TDEW
1	Murmansk	1005.3	SSE	8	5	15.7	11.9	1007.3	SW	14	6	19.8	9.7
2	Helsinki	1014.1	SSW	8	1	13.6	13.6	1017.4	SSW	17	2	21.6	12.9
3	Stockholm	1012.3	SW	4	-	14.3	12.2	1016.1	SW	10	-	20.9	11.3
4	Oslo	1008.1	W	2	-	11.5	10.9	1012.1	S	12	-	18.6	10.9
5	Reykjavik	1009.2	E	5	2	8.2	4.0	1008.7	E	9	7	11.0	5.1
6	Moscow	1021.0	-	0	0	13.5	13.1	1020.9	-	0	2	27.5	14.6
7	Kiev	1020.3	SSW	6	0	19.7	9.8	1020.9	ESE	6	0	30.9	12.0
8	Warsaw	1020.5	SSW	2	6	18.7	17.5	1022.4	NW	6	5	25.5	9.8
9	Berlin	1019.8	SSW	2	-	14.7	9.8	1021.3	WNW	4	-	24.6	9.7
10	De Bilt	1018.5	SSW	8	0	14.4	10.6	1022.3	WSW	8	6	18.4	10.6
11	Dublin	1017.9	WSW	8	7	10.9	8.6	1021.3	SW	6	7	14.6	10.9
12	Cork	1021.4	SW	6	2	8.3	7.0	1022.3	WSW	10	7	16.9	13.8
13	Sofia	1019.1	SE	2	0	18.7	10.6	1017.2	NNW	8	3	29.0	9.9
14	Belgrade	1017.1	SE	4	0	24.7	14.1	1017.5	SE	4	0	35.0	13.6
15	Budapest	1017.6	ENE	4	-	20.6	15.4	1018.3	SSW	6	-	32.8	14.9
16	Prague	1020.1	N	2	-	16.9	16.0	1019.4	N	4	7	23.9	17.0
17	Munich	1020.0	WNW	4	8	16.9	16.1	1019.7	NE	4	8	18.7	16.3
18	Strasbourg	1021.1	NW	4	7	17.6	11.6	1023.2	N	5	8	19.0	12.0
19	Paris	1022.0	NW	3	2	15.0	10.2	1024.1	WNW	6	5	22.3	12.5
20	Jersey	1022.3	W	11	7	15.4	12.3	1026.1	WNW	10	2	18.3	12.4
21	Milan	1017.1	ENE	4	-	25.5	20.6	-	-	-	-	-	-
22	Marseille	1017.1	NNE	4	8	24.2	20.1	1018.6	WNW	14	-	26.8	15.5
23	Bordeaux	1022.2	N	3	8	16.2	13.1	1024.3	NNW	6	-	24.1	10.4
24	Rome	1017.3	NW	3	-	19.4	18.8	1017.4	W	9	0	29.3	18.8
25	Ajaccio	1017.5	NE	5	-	19.8	14.4	1017.1	SSW	12	-	29.1	21.8
26	Barcelona	1017.1	E	16	7	25.8	18.2	1019.5	NNW	7	8	27.4	17.1
27	Majorca	1015.6	NE	5	1	24.1	22.5	1016.5	ENE	16	5	31.9	21.1
28	Madrid	1013.9	NNE	9	7	22.3	13.0	1015.0	NE	10	1	28.4	13.9
29	Lisbon	1018.8	-	-	-	18.0	13.6	1017.5	-	-	-	27.3	14.4
30	Athens	1015.2	N	5	-	25.2	11.1	1015.9	NNE	7	-	31.4	9.2
31	Malta	1017.0	WSW	1	1	23.8	19.6	-	-	-	-	-	-
32	Gibraltar	1014.7	W	16	0	23.8	10.2	1015.8	S	7	1	27.4	16.4

Daily Weather Summary for Tuesday 20 August 2019

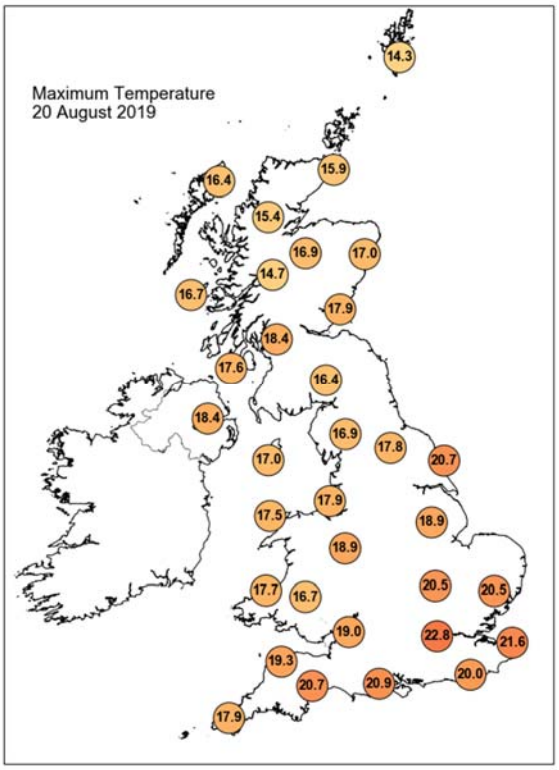

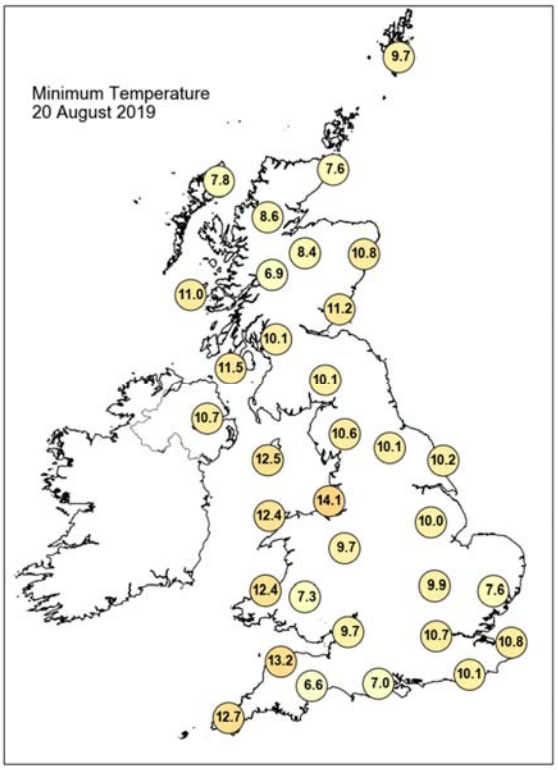

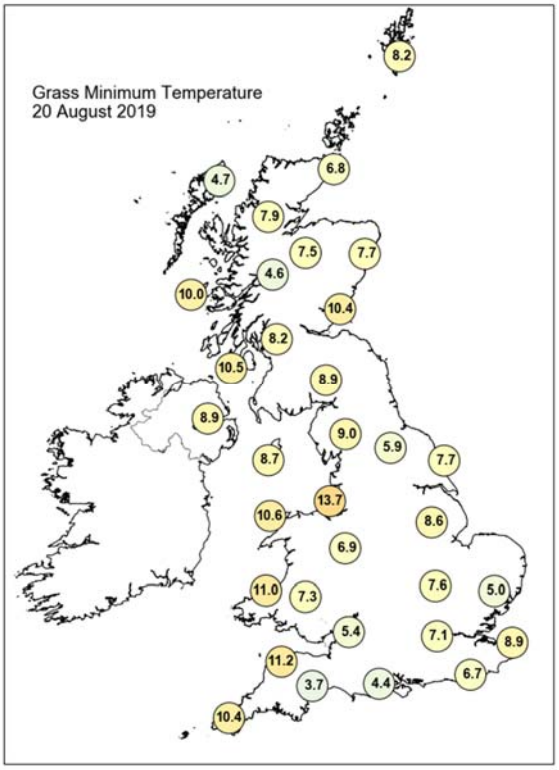

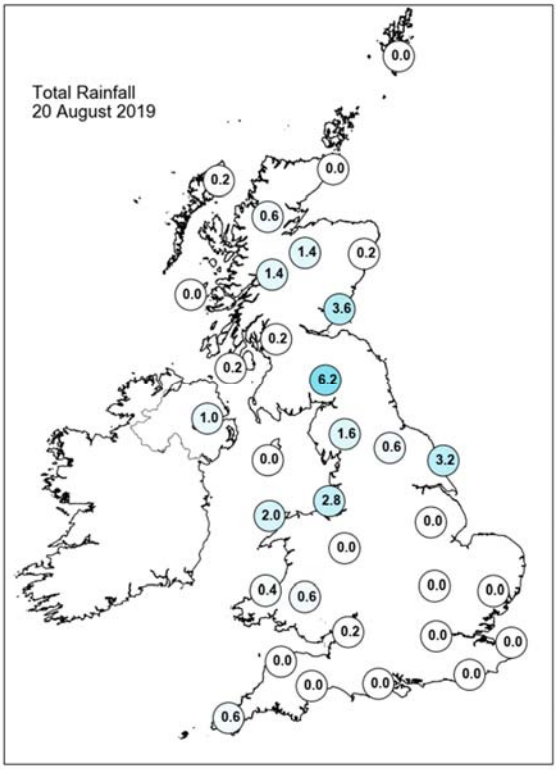

Daily Weather Summary for Tuesday 20 August 2019

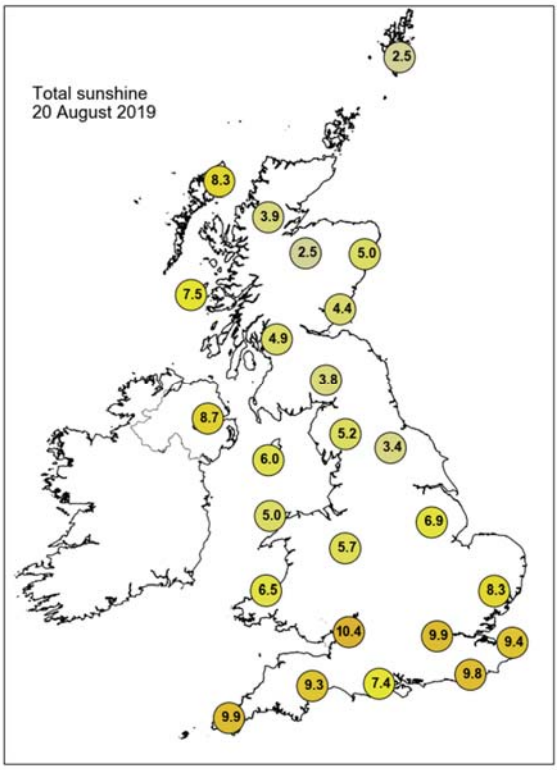

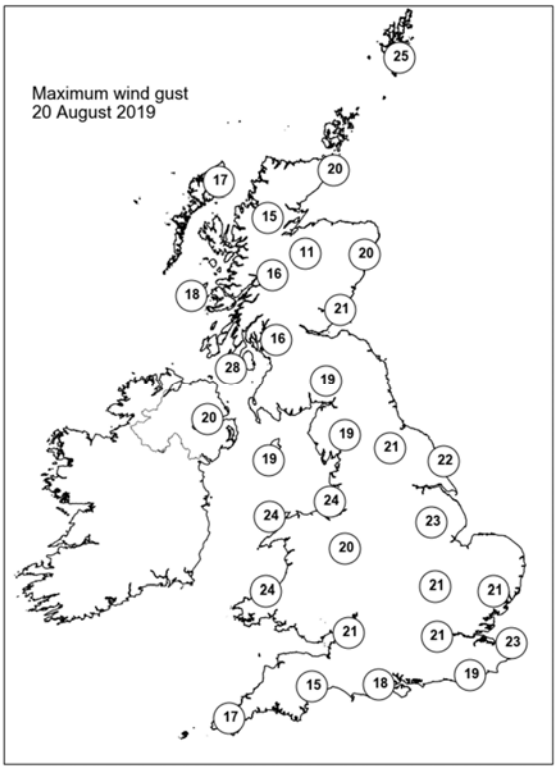

None of the selected stations observed a day of sleet or snow falling or non-zero snow depth at 0900 UTC.

Daily Weather Summary for Wednesday 21 August 2019

This day's summary created 28/08/2019 03:00

Summary of the UK Weather for Wednesday 21 August 2019

During the early hours there were some showers across northern England, western Wales and western Scotland. For many it was dry, with clear spells, but there were some mist, fog and low cloud patches in southern counties. The showers continued as the sun came up, but for many it was a sunny but crisp start to the day. During the morning and early afternoon there was a mixture of sunny spells and scattered showers across Wales, the Midlands and northwest. Much of eastern and southern England stayed dry with sunny spells, where it was pleasantly warm in the sunshine. The showers were heavy at times, especially through Wales and northwest England, before easing during later in the day. Meanwhile, a band of cloud and rain, associated with a frontal system, moved in across Scotland and Northern Ireland, with some heavy bursts at times. The rain was accompanied by some strong south-westerly winds, with gusts up to gale force over exposed parts of western Scotland, especially over the Highlands. Temperatures were around average for the time of year.

Daily Extremes

Highest Maximum	**24.4°C** Cavendish (Suffolk, 55mAMSL)
Lowest Maximum	**13.7°C** Altnahinch Filters (Antrim, 213mAMSL)
Highest Minimum	**15.0°C** Valley (Gwynedd, 10mAMSL)
Lowest Minimum	**2.9°C** Braemar No 2 (Aberdeenshire, 327mAMSL)
Lowest Grass Minimum	**-1.2°C** Balmoral (Aberdeenshire, 283mAMSL)
Most Rainfall	**44.4mm** Capel Curig No 3 (Gwynedd, 216mAMSL)
Most Sunshine	**13.3hr** Bognor Regis (West Sussex, 7mAMSL)
Highest Gust	**47Kt 54mph** South Uist Range (Western Isles, 4mAMSL)
Highest Gust (mountain)	**63Kt 72mph** Cairngorm Summit (Inverness-shire, 1237mAMSL)
Greatest Snow Depth at 0900 UTC	No non-zero values

mAMSL refers to station elevation in metres above mean sea level

Daily Weather Summary for Wednesday 21 August 2019

North Atlantic and Europe analysis charts and satellite images at 0000 UTC

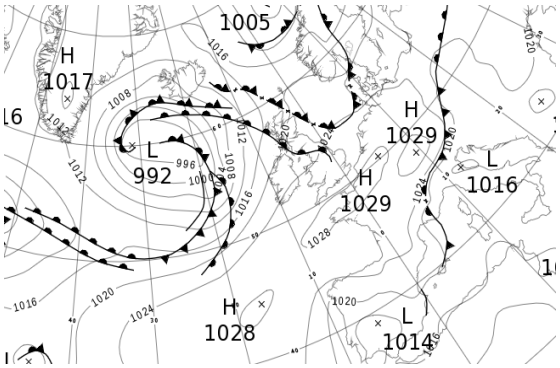

North Atlantic and Europe analysis charts and satellite images at 1200 UTC

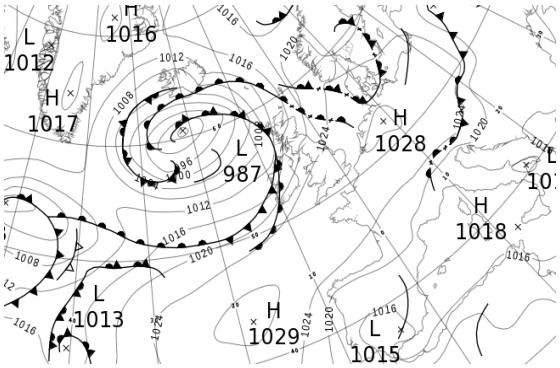



All satellite imagery copyright Met Office and EUMETSAT (European Organisation for the Exploitation of Meteorological Satellites). These show infra-red images from the geostationary MSG satellite. The rainfall rates are derived from both rain-radar and satellite data.

Daily Weather Summary for Wednesday 21 August 2019

UK satellite and rain-radar precipitation rates at (L) 0000 and (R) 1200 UTC



UK wind speed and direction at (L) 0000 and (R) 1200 UTC

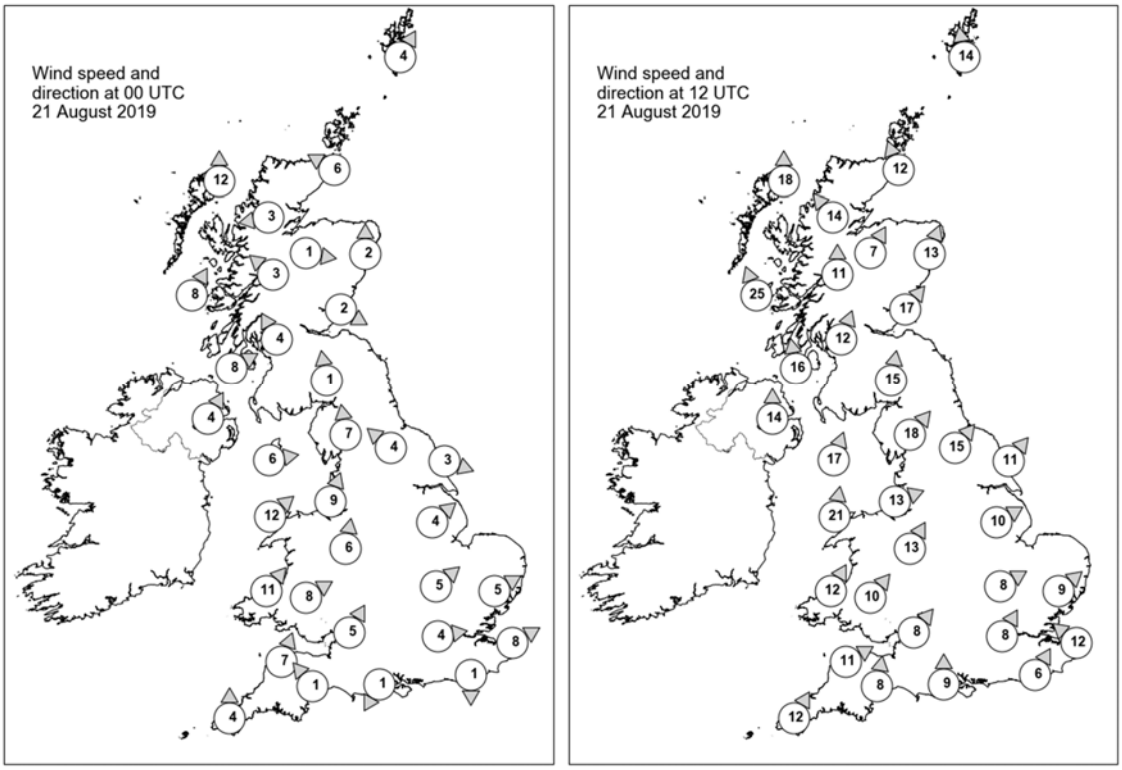

Daily Weather Summary for Wednesday 21 August 2019

Selected UK readings at (L) 0000 and (R) 1200 UTC

STATIONS		0000 UTC						1200 UTC					
NO	SITE	PRESS	WDIR	WSPD	CLOUD	TEMP	TDEW	PRESS	WDIR	WSPD	CLOUD	TEMP	TDEW
1	Lerwick	1019.8	SSW	4	8	8.4	7.0	1017.1	S	14	3	15.2	12.6
2	Wick	1019.2	ESE	6	8	12.3	10.6	1015.5	SSE	12	7	15.6	11.3
3	Stornoway	1017.0	S	12	8	13.2	10.6	1011.3	S	18	8	13.6	12.5
4	Loch Glascarnoch	1019.9	E	3	7	7.2	6.0	1014.3	SE	14	7	14.3	9.1
5	Aviemore	1020.8	W	1	2	6.5	6.4	1015.6	SSW	7	7	16.1	10.6
6	Dyce	1020.4	S	2	1	10.9	9.9	1017.8	SSW	13	5	16.9	12.2
7	Tulloch Bridge	1021.1	SE	3	2	8.0	7.7	1016.4	S	11	5	14.5	9.6
8	Tiree	1018.5	SSW	8	8	14.2	13.4	1012.7	SSE	25	8	13.5	12.7
9	Leuchars	1021.0	WNW	2	0	8.7	7.6	1018.1	SW	17	5	18.6	11.2
10	Bishopton	1020.7	SSE	4	8	11.8	10.6	1017.7	SSW	12	6	17.2	11.1
11	Machrihanish	1020.2	WSW	8	8	14.4	13.4	1017.3	S	16	8	14.7	13.1
12	Boulmer	-	-	-	-	-	-	-	-	-	-	-	-
13	Eskdalemuir	1022.4	S	1	7	10.4	10.2	1020.4	S	15	7	15.6	11.6
14	Aldergrove	1021.5	SSW	4	6	13.4	12.8	1018.1	S	14	7	14.8	12.1
15	Shap	1022.9	S	7	7	11.4	10.9	1022.1	SW	18	2	16.0	11.9
16	Leeming	1023.4	SE	4	8	11.7	9.0	1023.0	SW	15	7	20.6	11.6
17	Ronaldsway	1022.1	W	6	2	14.3	13.5	1021.2	SSW	17	8	16.3	14.1
18	Bridlington	1023.9	WNW	3	0	9.5	6.7	1023.1	SW	11	1	20.7	11.5
19	Crosby	1023.4	SSW	9	7	15.3	13.7	1023.6	WSW	13	7	17.4	13.3
20	Valley	1023.6	SW	12	8	15.7	14.2	1022.7	S	21	7	17.2	15.2
21	Waddington	1025.1	SW	4	8	13.5	10.2	1024.7	WSW	10	3	20.1	12.1
22	Shawbury	1024.7	S	6	1	13.0	11.0	1024.3	SSW	13	6	19.3	11.6
23	Weybourne	-	-	-	-	-	-	-	-	-	-	-	-
24	Bedford	1026.0	SW	5	8	14.0	10.2	1025.8	WSW	8	7	20.2	10.8
25	Aberporth	1025.4	SW	11	1	12.9	12.2	1024.6	SSW	12	8	17.1	14.4
26	Sennybridge	1026.3	WSW	8	7	12.4	11.8	1025.5	SW	10	7	15.3	12.4
27	Wattisham	1026.5	WSW	5	1	10.7	6.0	1026.4	SW	9	6	20.0	10.9
28	Almondsbury	1026.6	SSW	5	2	14.4	12.2	1026.6	SW	8	3	18.8	10.9
29	Heathrow	1026.9	W	4	0	13.9	8.7	1026.7	SSW	8	3	22.4	10.3
30	Manston	1027.0	WSW	8	0	12.3	9.9	1027.6	SE	12	7	18.8	12.5
31	Chivenor	1027.0	SSW	7	0	14.0	12.3	1026.3	WSW	11	2	19.4	9.8
32	Exeter	1027.3	SE	1	0	9.2	8.2	1026.8	S	8	6	18.4	12.6
33	Herstmonceux	1027.5	N	1	0	10.6	9.3	1027.7	SSW	6	6	18.7	12.4
34	Hurn	1027.4	NNE	1	0	10.2	9.4	1027.3	S	9	0	19.4	12.4
35	Camborne	1027.8	S	4	2	12.6	11.8	1026.8	SSW	12	6	18.0	10.3

Daily Weather Summary for Wednesday 21 August 2019

Selected European readings at (L) 0000 and (R) 1200 UTC

STATIONS		0000 UTC						1200 UTC					
NO	SITE	PRESS	WDIR	WSPD	CLOUD	TEMP	TDEW	PRESS	WDIR	WSPD	CLOUD	TEMP	TDEW
1	Murmansk	1012.1	SSW	8	2	10.5	9.2	1014.6	SSW	8	7	16.0	10.8
2	Helsinki	1021.2	SW	6	6	14.5	14.5	1020.6	S	10	7	19.6	14.9
3	Stockholm	1019.2	SSW	2	-	11.6	11.1	1020.3	WSW	8	-	19.0	11.0
4	Oslo	1016.0	SSE	4	-	13.8	11.7	1019.4	SW	6	4	19.5	6.9
5	Reykjavik	1005.8	E	7	8	10.8	5.2	1003.3	E	8	7	13.6	7.0
6	Moscow	1024.0	-	0	5	17.0	16.3	1024.4	N	4	6	25.1	16.6
7	Kiev	1022.6	-	0	0	20.5	12.5	1020.3	SE	2	1	31.6	11.7
8	Warsaw	1019.6	ENE	8	7	17.1	14.7	1025.7	NNW	10	5	18.5	12.1
9	Berlin	1024.5	E	4	-	15.8	13.0	1027.6	W	6	-	21.9	9.0
10	De Bilt	1026.6	SSE	4	0	9.3	9.1	1028.0	SSW	8	7	21.5	8.7
11	Dublin	1023.4	SW	4	7	12.7	11.2	1020.4	SSW	14	8	16.1	10.6
12	Cork	1024.9	SSW	8	8	13.1	12.8	1021.5	SSW	19	7	15.5	13.1
13	Sofia	1020.0	SE	2	0	17.7	10.0	1016.3	NW	4	1	29.3	9.1
14	Belgrade	1017.7	ESE	4	0	25.4	13.4	1018.2	E	4	0	34.1	12.7
15	Budapest	1017.8	NW	2	-	22.5	16.3	1020.8	NW	8	-	28.6	17.2
16	Prague	1024.4	NW	6	-	14.4	12.7	1027.7	WNW	4	5	20.5	8.5
17	Munich	1028.2	NW	4	7	12.8	12.0	1027.0	E	6	6	18.4	10.0
18	Strasbourg	1028.4	SW	3	-	11.7	11.2	1026.8	NE	5	-	23.0	12.3
19	Paris	1028.0	NNE	4	0	15.3	10.3	1026.9	E	5	7	22.7	10.2
20	Jersey	1028.4	NW	5	0	12.5	10.9	1027.3	S	4	0	19.5	9.4
21	Milan	-	-	-	-	-	-	1018.6	SE	5	-	30.6	17.2
22	Marseille	1018.4	NNW	9	-	18.6	13.2	1017.5	W	10	-	28.2	15.8
23	Bordeaux	1025.3	NNW	1	-	15.6	13.1	1023.0	ENE	13	-	25.4	7.0
24	Rome	1016.9	NE	1	0	20.7	20.3	1017.5	W	9	0	28.7	19.8
25	Ajaccio	1017.3	N	4	-	20.5	13.5	1017.6	SW	10	-	28.3	21.3
26	Barcelona	1021.1	N	9	5	23.7	17.1	1019.1	SW	12	1	27.5	18.7
27	Majorca	1019.8	NNE	8	4	23.4	16.2	1018.8	E	10	3	29.9	14.8
28	Madrid	1019.3	NE	5	3	21.0	11.9	1016.2	SSW	3	5	28.6	15.2
29	Lisbon	1016.1	-	-	-	21.8	12.9	1016.3	-	-	-	29.1	16.2
30	Athens	1016.4	N	4	-	24.9	13.8	1015.1	NNE	7	0	32.6	11.8
31	Malta	-	-	-	-	-	-	1017.4	N	3	3	28.6	20.2
32	Gibraltar	1016.8	E	10	0	23.5	20.9	1017.3	E	12	4	25.0	21.2

Daily Weather Summary for Wednesday 21 August 2019

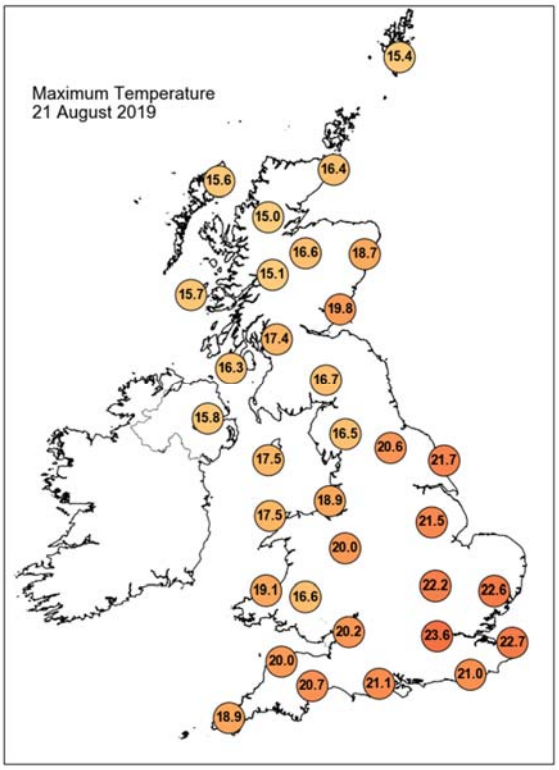

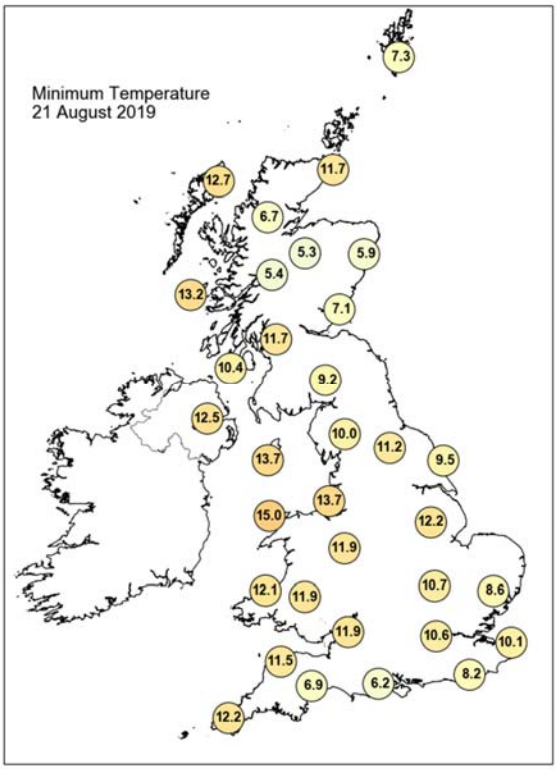

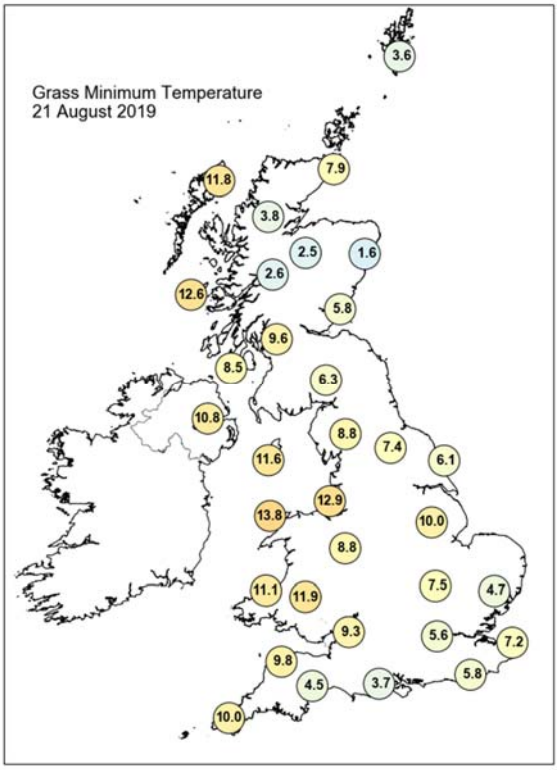

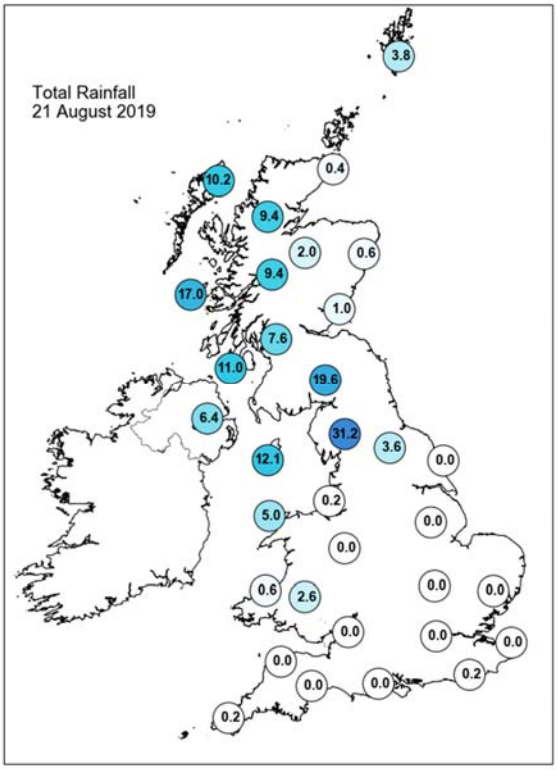

Daily Weather Summary for Wednesday 21 August 2019

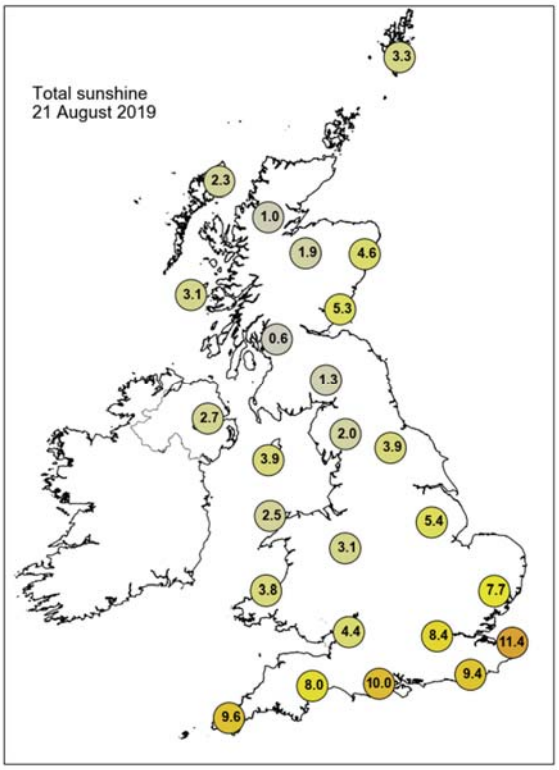

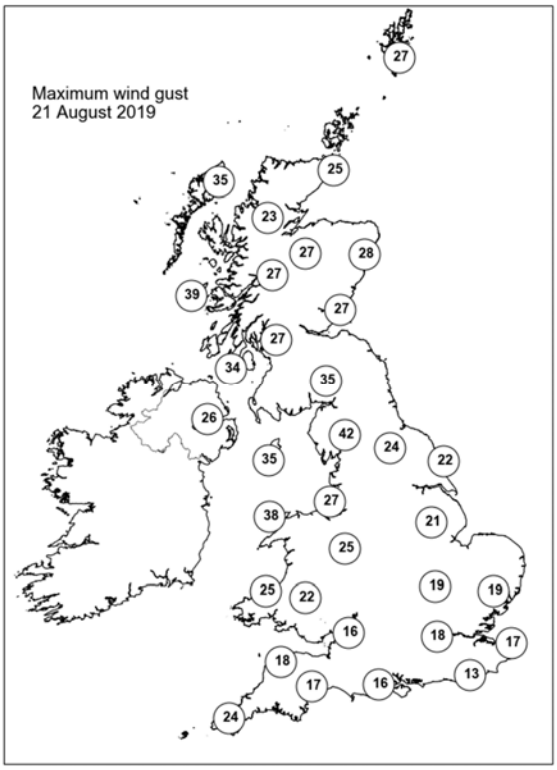

None of the selected stations observed a day of sleet or snow falling or non-zero snow depth at 0900 UTC.

Daily Weather Summary for Thursday 22 August 2019

This day's summary created 29/08/2019 03:00

Summary of the UK Weather for Thursday 22 August 2019

During the early hours, there was heavy rain across parts of Northern Ireland, northern England and northwest Wales. Meanwhile, there was a mix a clear spells and showers across Scotland, and a mix of cloud, clear spells and foggy patches across the rest of England and Wales. Outbreaks of rain continued across northwestern areas through the day, with the heaviest rain in northwest Scotland. It was a cloudy and breezy day in these areas too, but a bright start in central and eastern areas. Cloud gradually increased across southwest England and the Midlands throughout the afternoon, but it remained sunny in East Anglia and southeast England. Temperatures were around average for the time of year.

Daily Extremes

Highest Maximum	**25.8°C** Cavendish (Suffolk, 55mAMSL)
Lowest Maximum	**13.7°C** Fair Isle (Shetland, 57mAMSL)
Highest Minimum	**16.2°C** Mumbles Head (West Glamorgan, 43mAMSL)
Lowest Minimum	**2.6°C** Aboyne No 2 (Aberdeenshire, 140mAMSL)
Lowest Grass Minimum	**-0.2°C** Balmoral (Aberdeenshire, 283mAMSL)
Most Rainfall	**26.8mm** Achnagart (Ross & Cromarty, 15mAMSL)
Most Sunshine	**13.6hr** East Malling (Kent, 33mAMSL)
Highest Gust	**52Kt 60mph** Loch Glascarnoch (Ross & Cromarty, 269mAMSL)
Highest Gust (mountain)	**78Kt 90mph** Cairngorm Summit (Inverness-shire, 1237mAMSL)
Greatest Snow Depth at 0900 UTC	No non-zero values

mAMSL refers to station elevation in metres above mean sea level

Daily Weather Summary for Thursday 22 August 2019

North Atlantic and Europe analysis charts and satellite images at 0000 UTC

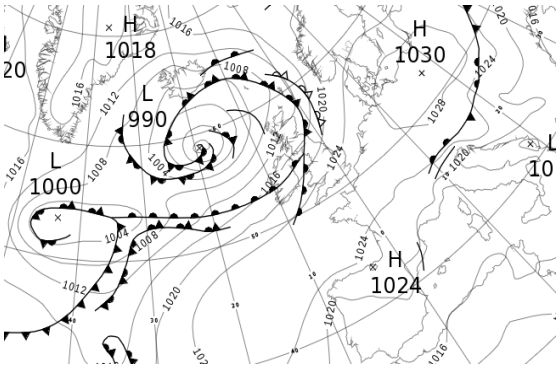



North Atlantic and Europe analysis charts and satellite images at 1200 UTC

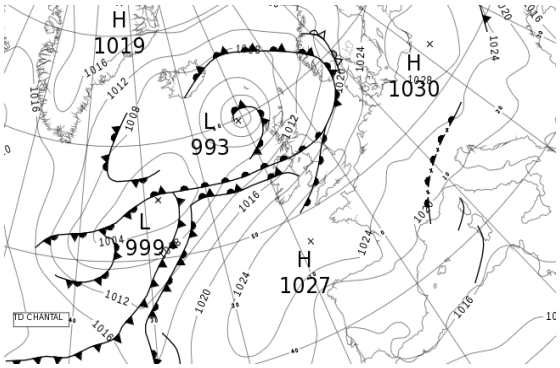



All satellite imagery copyright Met Office and EUMETSAT (European Organisation for the Exploitation of Meteorological Satellites). These show infra-red images from the geostationary MSG satellite. The rainfall rates are derived from both rain-radar and satellite data.

Daily Weather Summary for Thursday 22 August 2019

UK satellite and rain-radar precipitation rates at (L) 0000 and (R) 1200 UTC



UK wind speed and direction at (L) 0000 and (R) 1200 UTC

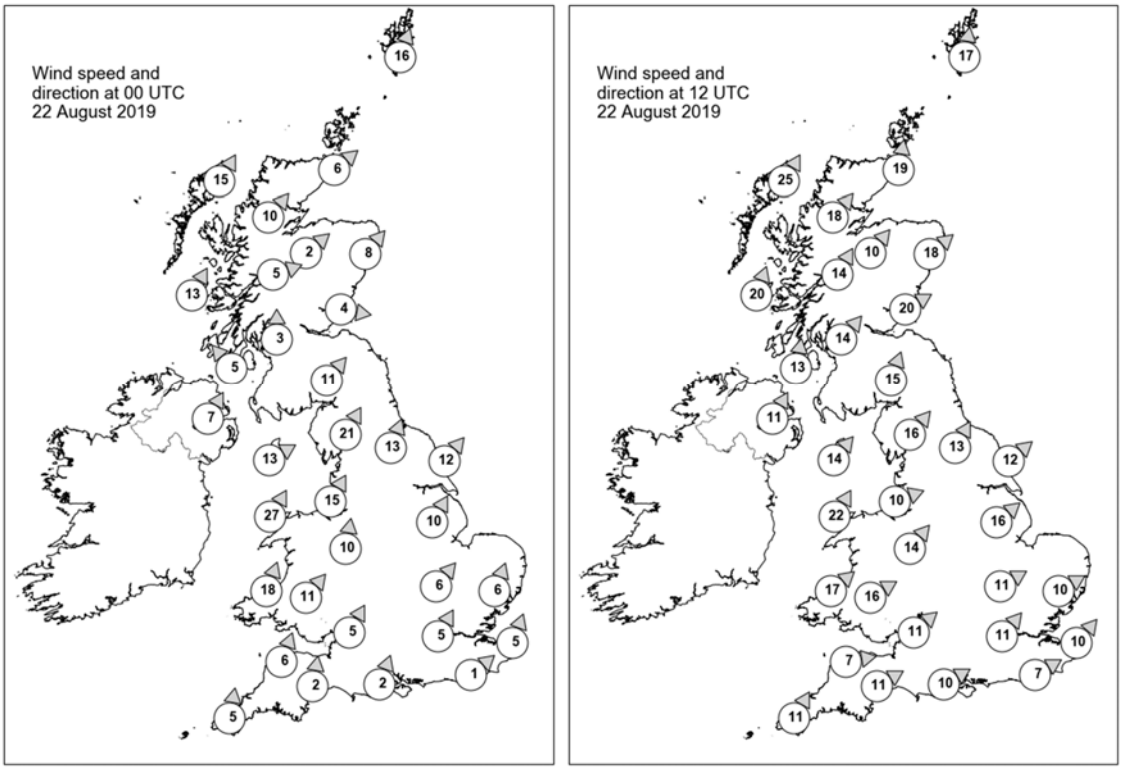

Daily Weather Summary for Thursday 22 August 2019

Selected UK readings at (L) 0000 and (R) 1200 UTC

STATIONS		0000 UTC						1200 UTC					
NO	SITE	PRESS	WDIR	WSPD	CLOUD	TEMP	TDEW	PRESS	WDIR	WSPD	CLOUD	TEMP	TDEW
1	Lerwick	1010.0	SSW	16	8	12.3	12.0	1008.7	S	17	7	13.3	11.1
2	Wick	1010.4	SW	6	2	10.8	9.9	1007.9	S	19	8	16.3	10.3
3	Stornoway	1008.7	SSW	15	8	12.5	11.2	1003.9	SSW	25	8	13.8	11.2
4	Loch Glascarnoch	1011.4	SW	10	8	11.2	8.6	1007.9	SW	18	8	14.2	7.3
5	Aviemore	1013.1	SW	2	0	8.3	7.0	1009.0	SW	10	5	17.6	9.1
6	Dyce	1013.1	SW	8	0	12.2	9.9	1011.1	SW	18	1	18.6	8.8
7	Tulloch Bridge	1013.7	WSW	5	3	11.0	8.5	1011.4	SSW	14	8	14.8	9.5
8	Tiree	1012.0	SSW	13	7	13.8	11.6	1010.2	SSW	20	8	15.0	13.7
9	Leuchars	1014.5	W	4	0	11.8	11.1	1013.0	WSW	20	5	18.1	9.5
10	Bishopton	1015.1	S	3	0	9.7	9.1	1014.0	SW	14	7	14.3	12.1
11	Machrihanish	1015.1	SE	5	7	10.8	9.9	1013.9	S	13	8	15.7	13.7
12	Boulmer	-	-	-	-	-	-	-	-	-	-	-	-
13	Eskdalemuir	1016.1	SW	11	8	13.3	12.1	1016.3	SSW	15	8	13.4	11.8
14	Aldergrove	1016.1	SSW	7	8	13.4	12.0	1015.0	SSW	11	8	16.6	14.9
15	Shap	1017.5	SSW	21	7	12.9	12.2	1018.2	SW	16	8	15.0	13.5
16	Leeming	1018.9	SSW	13	7	14.9	11.1	1019.0	SSW	13	7	18.0	14.4
17	Ronaldsway	1017.8	WSW	13	7	14.6	13.5	1017.8	SW	14	7	16.7	16.0
18	Bridlington	1020.0	SW	12	8	17.3	10.0	1019.4	SW	12	8	20.0	13.5
19	Crosby	1020.0	SSW	15	8	16.3	11.7	1019.8	WSW	10	8	18.3	16.1
20	Valley	1019.3	SSW	27	8	15.6	14.9	1019.7	SSW	22	8	17.0	15.8
21	Waddington	1022.3	SSW	10	8	15.6	11.0	1021.8	SW	16	7	20.1	13.9
22	Shawbury	1021.8	S	10	8	15.1	11.4	1021.5	SW	14	7	20.1	15.2
23	Weybourne	-	-	-	-	-	-	-	-	-	-	-	-
24	Bedford	1024.1	SW	6	8	13.9	9.5	1023.6	WSW	11	7	20.6	13.2
25	Aberporth	1022.1	SSW	18	8	15.2	12.7	1022.6	SW	17	8	17.2	16.2
26	Sennybridge	1023.9	SW	11	8	12.7	11.7	1023.3	WSW	16	8	16.0	14.9
27	Wattisham	1024.7	SSW	6	1	13.3	9.9	1023.6	WSW	10	3	22.8	12.2
28	Almondsbury	1024.5	SSW	5	7	14.5	12.0	1024.7	SW	11	8	19.1	14.1
29	Heathrow	1024.9	SSW	5	7	13.7	10.9	1024.8	SW	11	0	23.0	11.4
30	Manston	1026.0	SSW	5	0	12.1	10.1	1025.3	SW	10	0	22.1	7.6
31	Chivenor	1025.2	SSW	6	2	13.9	11.5	1025.1	W	7	2	20.0	14.8
32	Exeter	1025.3	S	2	8	11.2	10.0	1025.1	WSW	11	3	21.1	13.5
33	Herstmonceux	1026.0	SW	1	0	9.5	8.9	1025.8	WSW	7	0	20.0	12.3
34	Hurn	1025.7	SSW	2	3	11.5	9.2	1025.7	WSW	10	1	21.2	12.8
35	Camborne	1025.7	S	5	7	13.2	12.6	1025.9	SSW	11	7	18.6	14.4

Daily Weather Summary for Thursday 22 August 2019

Selected European readings at (L) 0000 and (R) 1200 UTC

STATIONS		0000 UTC						1200 UTC					
NO	SITE	PRESS	WDIR	WSPD	CLOUD	TEMP	TDEW	PRESS	WDIR	WSPD	CLOUD	TEMP	TDEW
1	Murmansk	1014.0	SSW	6	6	10.0	9.5	1011.9	N	10	7	16.3	12.0
2	Helsinki	1020.8	WSW	6	1	11.5	11.5	1022.4	WSW	14	4	21.5	9.9
3	Stockholm	1022.5	WSW	6	-	14.6	10.6	1023.8	WSW	8	-	20.3	9.1
4	Oslo	1021.0	NNE	4	-	10.3	9.2	1018.4	SSW	8	8	14.6	14.1
5	Reykjavik	-	-	-	6	-	-	-	-	-	3	-	-
6	Moscow	1021.2	SSE	2	0	19.4	17.7	1023.2	NNW	6	7	19.6	12.7
7	Kiev	1020.3	NNW	2	0	21.2	14.6	1023.9	NNE	10	6	21.0	15.1
8	Warsaw	1029.5	W	2	4	15.2	13.3	1029.6	E	2	7	22.3	9.5
9	Berlin	1028.7	NNE	2	-	13.0	8.5	1027.1	SSW	4	-	25.5	8.0
10	De Bilt	1026.0	E	2	6	9.6	9.4	1025.3	SW	8	8	23.4	11.4
11	Dublin	1018.5	SSW	4	7	13.9	13.2	1017.9	SW	10	7	18.1	14.1
12	Cork	1020.1	W	14	8	14.8	14.1	1021.4	WSW	12	7	16.9	15.8
13	Sofia	1020.1	-	0	0	16.9	10.9	1017.0	SSE	6	2	31.1	9.4
14	Belgrade	1021.0	W	4	1	23.6	16.4	1021.7	WNW	4	0	27.6	17.2
15	Budapest	1023.6	NW	2	-	18.6	13.7	1022.8	NNW	6	-	28.5	16.1
16	Prague	1028.9	-	0	-	12.0	10.3	1026.0	NNE	6	5	21.5	12.5
17	Munich	1025.8	E	6	8	14.5	10.8	1024.8	E	6	8	18.0	11.3
18	Strasbourg	1025.3	NNW	3	-	12.7	10.1	1024.0	NNE	7	-	24.8	13.4
19	Paris	1025.8	NW	1	0	14.7	9.7	1025.6	ENE	6	3	24.7	10.6
20	Jersey	1026.5	E	7	0	13.6	12.7	1026.6	NNE	4	5	19.7	14.0
21	Milan	1020.4	E	6	-	24.4	17.9	1021.7	N	3	-	27.9	13.2
22	Marseille	1017.8	NNW	4	7	22.7	14.0	1018.9	WSW	6	6	28.8	16.7
23	Bordeaux	1022.9	WNW	2	-	16.3	10.6	1022.8	NNE	7	-	27.6	8.5
24	Rome	1017.3	W	1	0	23.3	23.3	1018.1	W	10	1	28.3	22.0
25	Ajaccio	1017.5	NE	3	-	20.9	16.9	1017.7	S	12	-	29.7	19.7
26	Barcelona	1018.9	NW	6	7	25.2	20.5	1019.6	SW	12	2	28.8	19.9
27	Majorca	1018.7	NNE	2	2	19.6	14.8	1018.7	ENE	17	1	31.0	11.9
28	Madrid	1020.2	NNW	4	0	18.0	16.7	1017.1	ESE	4	0	28.9	11.8
29	Lisbon	1016.6	-	-	-	23.8	11.1	1016.1	-	-	-	30.8	15.4
30	Athens	1015.3	N	5	-	27.2	13.8	1015.1	N	9	1	34.2	10.9
31	Malta	1017.1	W	3	0	23.4	19.4	1017.3	ENE	7	1	31.6	18.9
32	Gibraltar	1018.3	E	14	7	22.9	21.0	1017.7	ENE	20	2	25.7	20.7

Daily Weather Summary for Thursday 22 August 2019

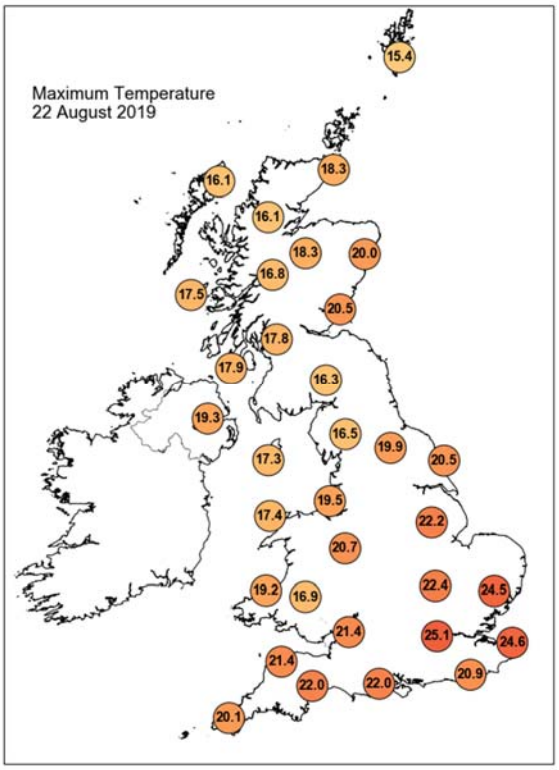

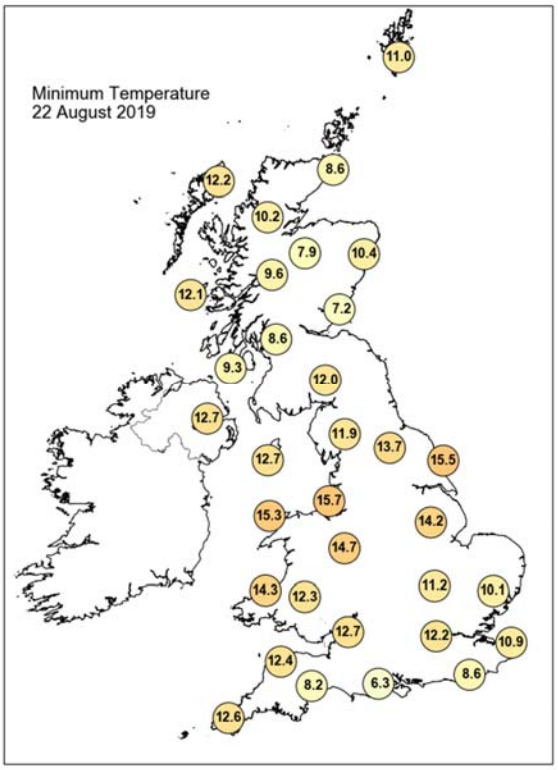

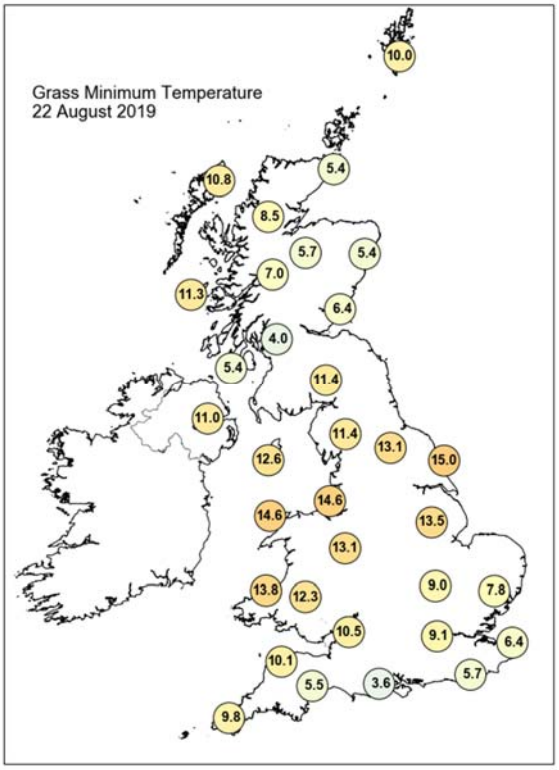

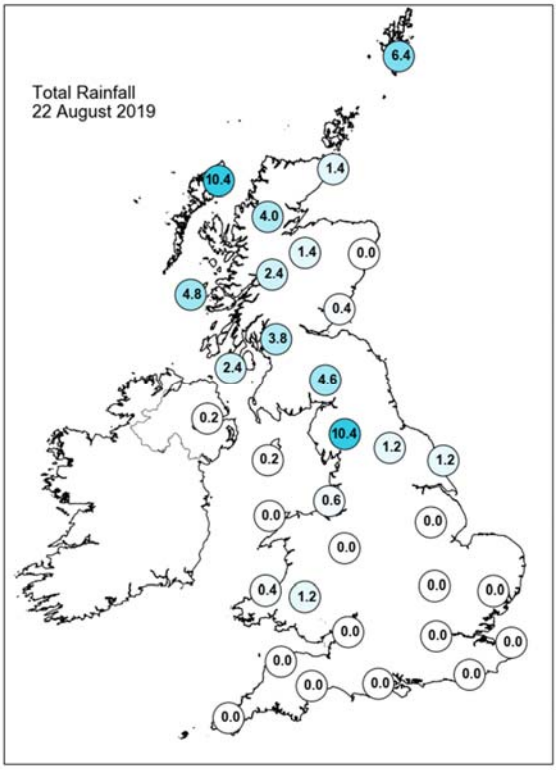

Daily Weather Summary for Thursday 22 August 2019

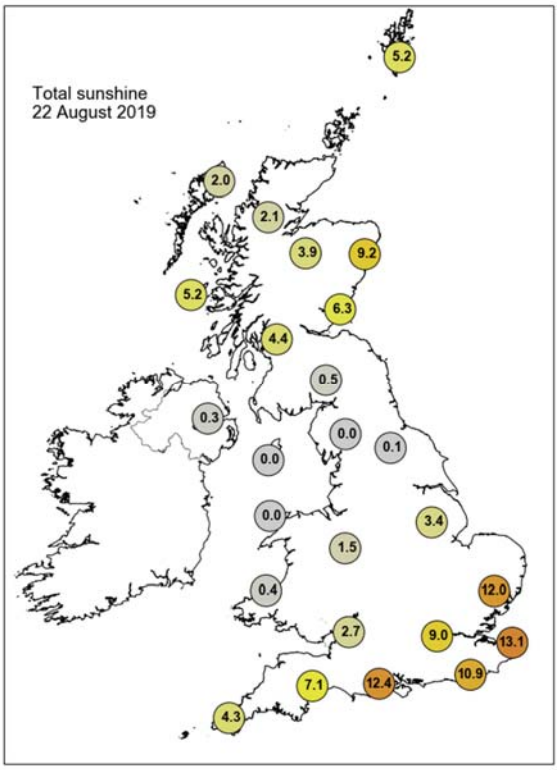

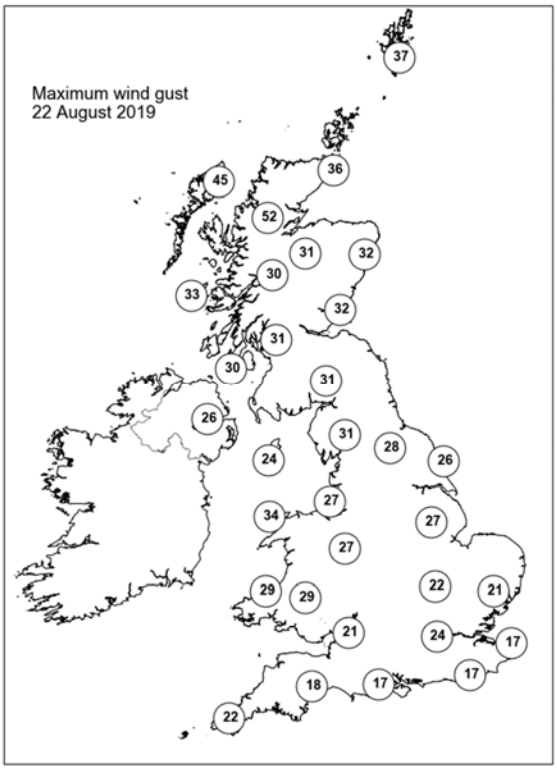

None of the selected stations observed a day of sleet or snow falling or non-zero snow depth at 0900 UTC.

Daily Weather Summary for Friday 23 August 2019

This day's summary created 30/08/2019 03:00

Summary of the UK Weather for Friday 23 August 2019

Through the early hours there was cloud and some rain in northern Scotland. Elsewhere it was rather cloudy in the west, but there were clear spells across southern England, which brought some mist and fog patches. These lingered a little while after dawn. The cloud in the west, and notably in Wales stayed overhead for much of the morning but eventually it cleared to the north. For most of the UK, Friday was a very warm and sunny day. Western Scotland stayed cloudier but the only measurable rain was in the far northwest.

Daily Extremes

Highest Maximum	**28.1°C** Hull, East Park (Humberside, 2mAMSL) also Cambridge, Botanic Garden (Cambridgeshire, 13mAMSL)
Lowest Maximum	**14.3°C** Fair Isle (Shetland, 57mAMSL)
Highest Minimum	**17.1°C** Prestatyn (Clwyd, 4mAMSL)
Lowest Minimum	**8.9°C** South Newington (Oxfordshire, 105mAMSL)
Lowest Grass Minimum	**5.5°C** South Newington (Oxfordshire, 105mAMSL)
Most Rainfall	**4.4mm** Baltasound No 2 (Shetland, 15mAMSL)
Most Sunshine	**13.4hr** Waddington (Lincolnshire, 68mAMSL)
Highest Gust	**44Kt 51mph** Loch Glascarnoch (Ross & Cromarty, 269mAMSL)
Highest Gust (mountain)	**69Kt 79mph** Cairngorm Summit (Inverness-shire, 1237mAMSL)
Greatest Snow Depth at 0900 UTC	No non-zero values

mAMSL refers to station elevation in metres above mean sea level

Daily Weather Summary for Friday 23 August 2019

North Atlantic and Europe analysis charts and satellite images at 0000 UTC

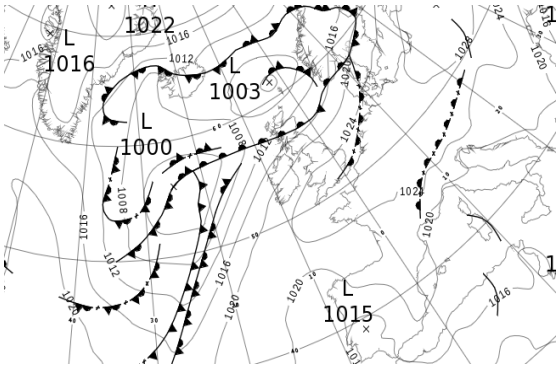



North Atlantic and Europe analysis charts and satellite images at 1200 UTC

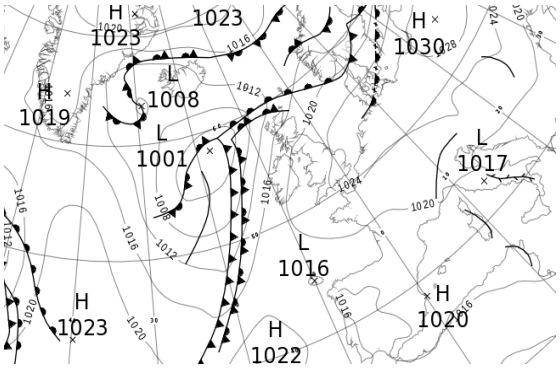



All satellite imagery copyright Met Office and EUMETSAT (European Organisation for the Exploitation of Meteorological Satellites). These show infra-red images from the geostationary MSG satellite. The rainfall rates are derived from both rain-radar and satellite data.

Daily Weather Summary for Friday 23 August 2019

UK satellite and rain-radar precipitation rates at (L) 0000 and (R) 1200 UTC



UK wind speed and direction at (L) 0000 and (R) 1200 UTC

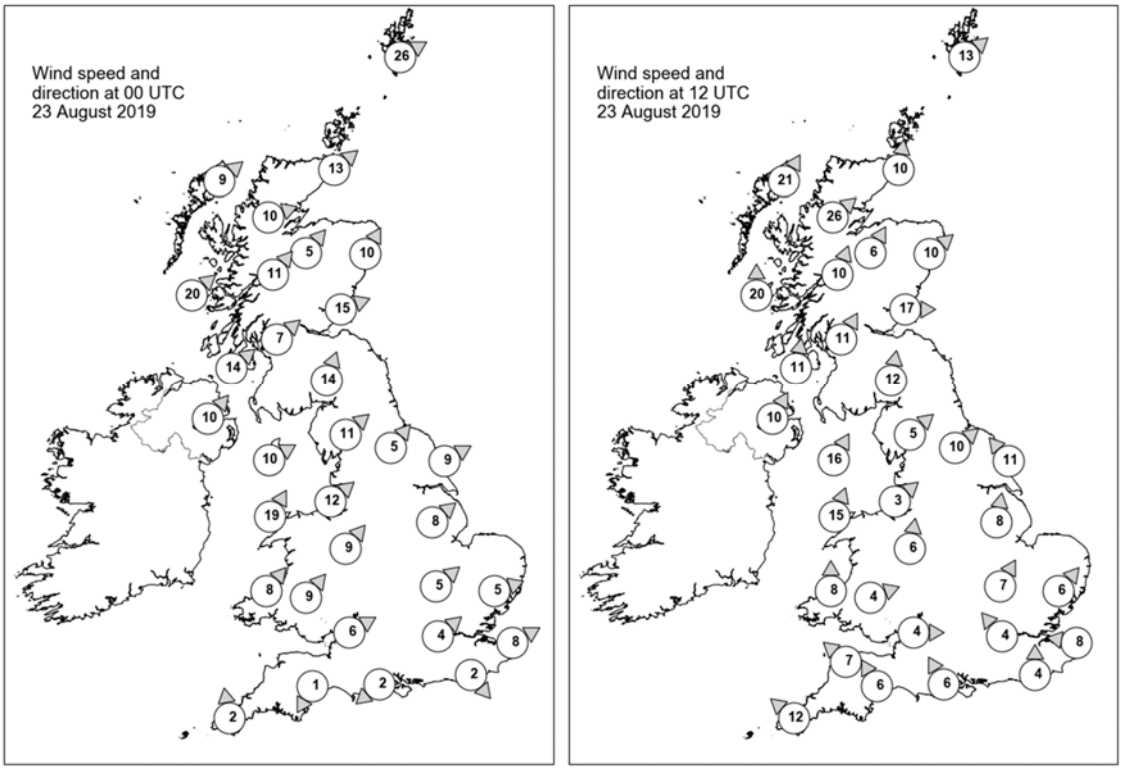

Daily Weather Summary for Friday 23 August 2019

Selected UK readings at (L) 0000 and (R) 1200 UTC

STATIONS		0000 UTC						1200 UTC					
NO	SITE	PRESS	WDIR	WSPD	CLOUD	TEMP	TDEW	PRESS	WDIR	WSPD	CLOUD	TEMP	TDEW
1	Lerwick	1005.1	WSW	26	8	12.2	11.6	1014.4	SW	13	8	12.5	11.8
2	Wick	1010.5	SW	13	8	13.8	9.7	1014.8	S	10	8	17.8	14.2
3	Stornoway	1010.5	SW	9	7	13.0	10.8	1014.1	SSW	21	8	15.1	14.3
4	Loch Glascarnoch	1011.6	WSW	10	8	13.3	8.9	1014.8	SW	26	0	17.0	11.3
5	Aviemore	1012.4	SW	5	8	12.4	11.6	1016.8	SSW	6	2	17.1	11.3
6	Dyce	1012.8	SSW	10	8	15.2	11.6	1017.1	SW	10	0	21.0	12.0
7	Tulloch Bridge	1013.6	SW	11	7	14.7	13.5	1018.6	SSW	10	0	17.2	10.9
8	Tiree	1013.7	SW	20	8	15.1	14.6	1017.1	S	20	8	16.4	13.2
9	Leuchars	1014.8	WSW	15	4	16.1	14.7	1019.0	W	17	6	20.8	12.9
10	Bishopton	1016.2	SW	7	7	15.7	14.2	1019.7	SSW	11	7	17.8	13.2
11	Machrihanish	1017.0	SW	14	8	16.8	13.7	1019.1	S	11	5	19.5	14.9
12	Boulmer	-	-	-	-	-	-	-	-	-	-	-	-
13	Eskdalemuir	1018.9	SSW	14	8	15.0	13.9	1021.6	S	12	8	17.0	14.8
14	Aldergrove	1018.6	SW	10	7	15.8	13.7	1019.4	SSW	10	5	20.7	15.1
15	Shap	1021.6	SW	11	8	16.0	14.3	1022.9	SW	5	8	16.3	14.8
16	Leeming	1021.6	SW	5	8	17.8	14.3	1022.6	SW	10	7	22.4	15.6
17	Ronaldsway	1020.7	WSW	10	8	15.9	15.3	1021.9	SSW	16	7	17.5	15.8
18	Bridlington	1021.4	WSW	9	8	17.4	14.1	1022.7	SE	11	0	19.3	15.2
19	Crosby	1022.8	SW	12	8	17.6	15.4	1023.1	SW	3	7	20.4	15.7
20	Valley	1022.5	SSW	19	8	15.7	15.4	1022.9	SSW	15	7	18.2	15.5
21	Waddington	1023.4	SW	8	0	16.7	14.0	1023.5	S	8	2	23.5	15.3
22	Shawbury	1023.5	SW	9	4	16.5	14.8	1023.3	S	6	5	21.0	15.4
23	Weybourne	-	-	-	-	-	-	-	-	-	-	-	-
24	Bedford	1024.9	SW	5	0	15.5	13.1	1024.2	SSW	7	0	23.1	14.8
25	Aberporth	1024.1	SW	8	8	16.3	15.1	1023.3	S	8	8	18.6	14.8
26	Sennybridge	1025.0	SW	9	8	15.0	14.8	1023.5	WSW	4	7	19.0	15.7
27	Wattisham	1025.1	WSW	5	0	15.4	12.5	1024.5	SW	6	3	23.9	14.1
28	Almondsbury	1025.3	WSW	6	7	17.1	14.2	1023.9	W	4	1	21.5	16.1
29	Heathrow	1025.7	SW	4	0	15.9	13.5	1024.4	SE	4	0	24.4	14.4
30	Manston	1025.6	WSW	8	0	15.3	12.0	1025.4	E	8	0	22.4	13.9
31	Chivenor	1025.4	-	-	8	17.3	14.8	1023.1	SE	7	0	22.9	14.9
32	Exeter	1025.5	NNE	1	0	13.5	12.7	1023.9	SSE	6	0	20.3	14.4
33	Herstmonceux	1025.9	NW	2	0	13.4	13.1	1024.9	S	4	0	22.9	16.0
34	Hurn	1025.8	NE	2	0	13.2	12.6	1024.5	SSE	6	0	21.6	13.4
35	Camborne	1025.6	S	2	8	16.0	14.4	1022.5	SE	12	2	20.4	13.4

Daily Weather Summary for Friday 23 August 2019

Selected European readings at (L) 0000 and (R) 1200 UTC

STATIONS		0000 UTC						1200 UTC					
NO	SITE	PRESS	WDIR	WSPD	CLOUD	TEMP	TDEW	PRESS	WDIR	WSPD	CLOUD	TEMP	TDEW
1	Murmansk	1015.5	NNE	4	7	9.9	9.3	1017.4	N	6	8	11.1	8.6
2	Helsinki	1023.8	SSW	8	6	14.4	13.9	1020.2	SW	16	6	18.8	14.7
3	Stockholm	1021.1	SSW	6	-	15.1	12.9	1018.3	SSW	8	-	16.1	15.3
4	Oslo	1017.0	SW	4	-	12.9	12.0	1015.6	SSW	8	5	20.7	14.4
5	Reykjavik	1009.2	E	2	8	11.3	9.5	1010.3	SE	9	6	13.8	7.5
6	Moscow	1028.3	-	0	0	12.2	10.7	1028.3	N	4	2	22.2	8.0
7	Kiev	1025.8	NE	6	0	17.2	13.5	1025.4	NNE	10	4	23.1	13.5
8	Warsaw	1029.5	E	4	1	14.9	11.4	1028.2	E	10	2	24.7	10.3
9	Berlin	1026.9	SE	4	-	17.9	11.4	1026.4	ESE	6	-	26.5	10.9
10	De Bilt	1025.8	S	2	0	10.2	9.9	1025.9	S	2	8	24.2	7.1
11	Dublin	1021.1	SW	6	7	17.8	15.1	1020.5	SSW	8	4	21.1	13.4
12	Cork	1022.8	SSW	12	8	14.7	14.6	1021.0	S	10	7	15.6	14.2
13	Sofia	1020.4	SE	4	2	20.8	16.4	1018.4	E	6	3	30.9	11.6
14	Belgrade	1021.1	S	2	1	23.0	18.1	1020.5	NE	4	3	31.6	17.2
15	Budapest	1024.0	NNW	2	-	20.6	17.2	1023.2	NE	4	-	29.4	16.6
16	Prague	1026.9	N	2	-	13.8	12.5	1025.3	N	4	0	24.0	11.4
17	Munich	1026.4	W	2	0	12.6	11.7	1023.4	E	6	8	21.2	14.6
18	Strasbourg	1025.1	N	2	-	14.0	11.5	1022.9	N	5	-	26.7	14.1
19	Paris	1025.9	NNE	7	0	17.2	10.6	1023.1	NE	6	6	26.9	12.5
20	Jersey	1026.2	E	7	0	12.7	11.1	1023.1	SE	7	0	23.2	11.9
21	Milan	1021.0	N	2	-	22.2	18.8	1022.1	E	6	-	27.3	17.0
22	Marseille	1019.8	SSE	2	-	18.9	17.0	1018.9	S	14	-	31.6	16.0
23	Bordeaux	1021.0	-	0	-	16.8	11.5	1019.2	ESE	5	-	30.7	11.6
24	Rome	1017.7	N	2	-	22.5	21.2	1017.9	W	7	3	29.5	19.7
25	Ajaccio	1018.4	NE	6	8	23.3	17.5	1017.9	SW	7	-	28.6	22.1
26	Barcelona	1020.1	N	3	5	23.8	19.7	1020.3	SE	8	1	28.0	18.8
27	Majorca	1019.7	E	4	1	19.0	10.8	1018.8	SW	12	4	29.2	18.0
28	Madrid	1018.7	NE	3	1	20.2	6.2	1016.7	SE	5	0	30.3	10.1
29	Lisbon	1014.9	-	-	-	25.8	13.3	1016.0	-	-	-	30.8	15.6
30	Athens	1014.9	NNW	6	-	29.1	13.9	1015.2	NNE	11	0	33.8	10.9
31	Malta	1017.2	N	4	0	24.4	22.0	1017.1	W	7	1	32.1	19.2
32	Gibraltar	1017.5	ENE	20	4	22.8	20.4	1018.3	E	18	6	25.3	19.9

Daily Weather Summary for Friday 23 August 2019

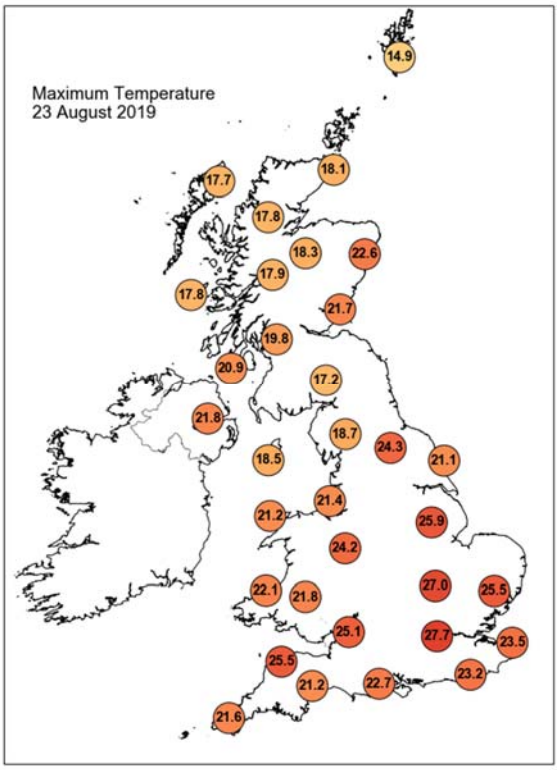

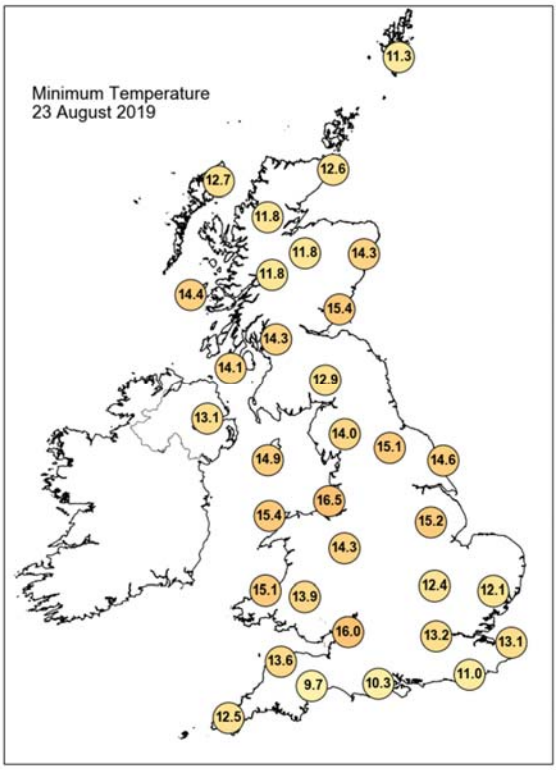

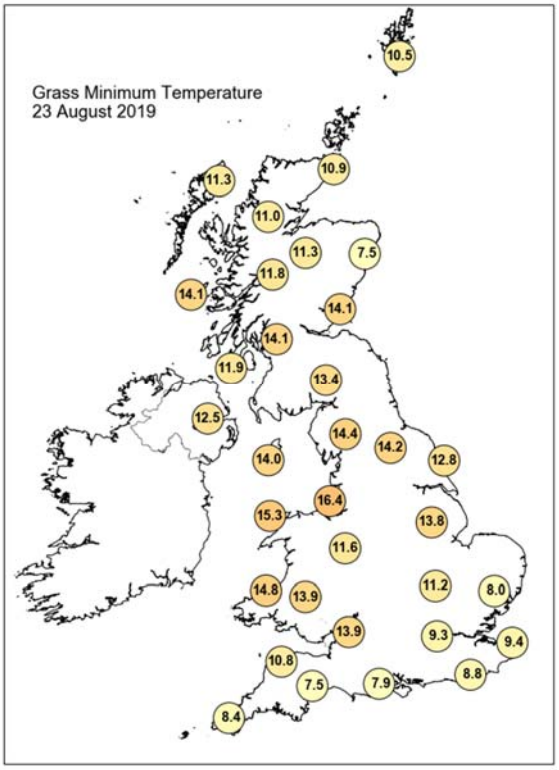

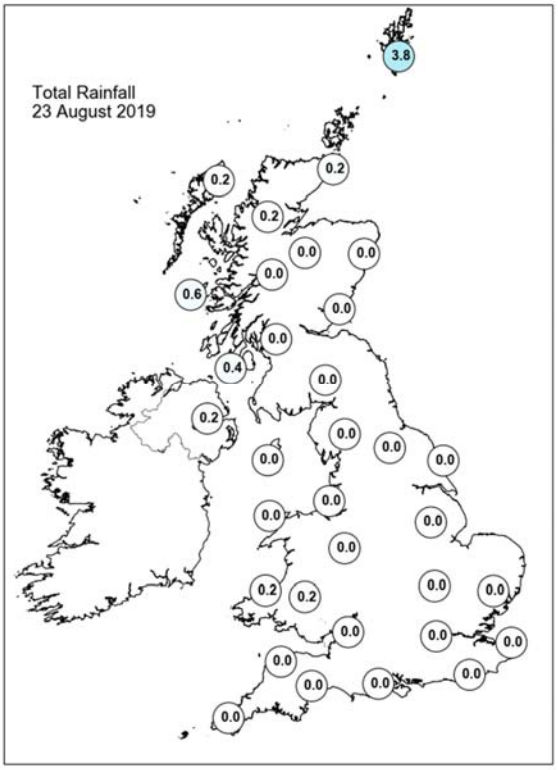

Daily Weather Summary for Friday 23 August 2019

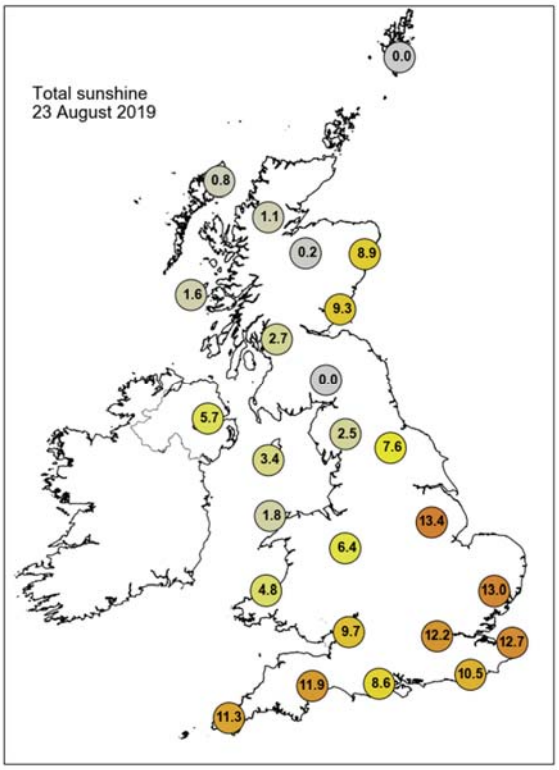

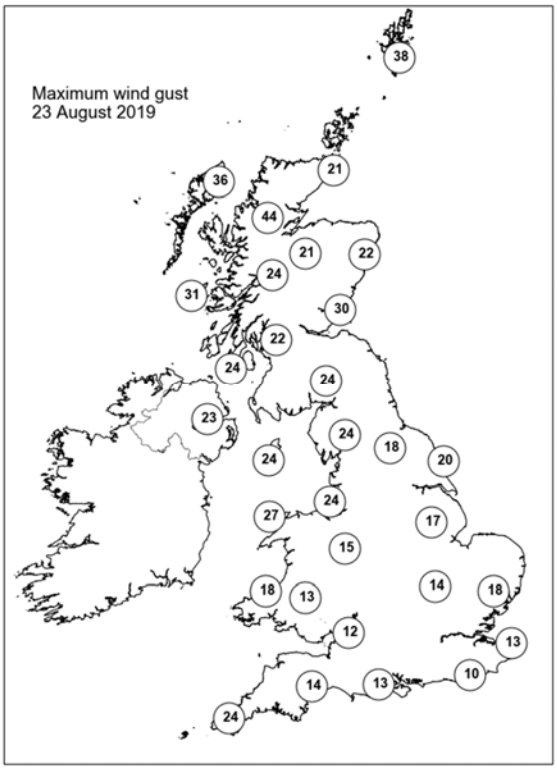

None of the selected stations observed a day of sleet or snow falling or non-zero snow depth at 0900 UTC.

Daily Weather Summary for Saturday 24 August 2019

This day's summary created 31/08/2019 03:00

Summary of the UK Weather for Saturday 24 August 2019

It was dry for much of the UK during the early hours of Saturday with clear spells. A few shallow mist and fog patches formed under these clear spells but cleared not long after dawn. Thicker cloud and outbreaks of rain continues to affect western parts of Scotland and Northern Ireland. Under the cloudier skies it remained mild, but the most prolonged clear spells across parts of southern England and Wales allowed temperatures to dip into single figures. During the day most of the UK had very warm sunshine. It stayed a little cloudier in the far northwest and there was some rain here too. Gogerddan in Wales recorded the highest welsh temperature for any August Bank Holiday weekend.

Daily Extremes

Highest Maximum	**30.7°C** Heathrow (Greater London, 25mAMSL)
Lowest Maximum	**15.5°C** Harris: Quidnish (Western Isles, 13mAMSL)
Highest Minimum	**17.0°C** Scilly: St Marys Airport (Isles Of Scilly, 31mAMSL)
Lowest Minimum	**5.1°C** South Newington (Oxfordshire, 105mAMSL)
Lowest Grass Minimum	**0.2°C** South Newington (Oxfordshire, 105mAMSL)
Most Rainfall	**3.3mm** Port Henderson (Ross & Cromarty, 18mAMSL)
Most Sunshine	**13.2hr** Wellesbourne (Warwickshire, 47mAMSL)
Highest Gust	**31Kt 36mph** Peterhead Harbour (Aberdeenshire, 15mAMSL)
Highest Gust (mountain)	**50Kt 58mph** Cairngorm Summit (Inverness-shire, 1237mAMSL)
Greatest Snow Depth at 0900 UTC	No non-zero values

mAMSL refers to station elevation in metres above mean sea level

Daily Weather Summary for Saturday 24 August 2019

North Atlantic and Europe analysis charts and satellite images at 0000 UTC

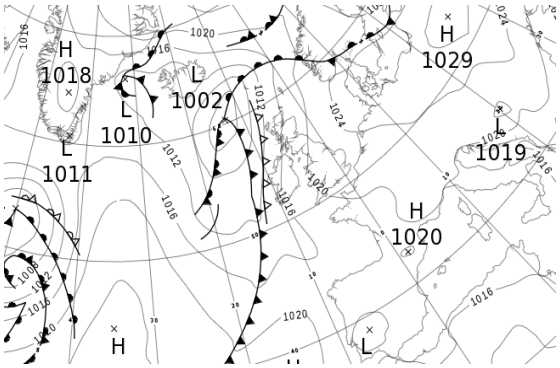



North Atlantic and Europe analysis charts and satellite images at 1200 UTC

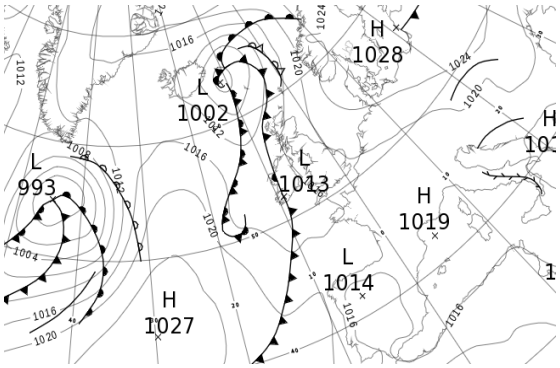



All satellite imagery copyright Met Office and EUMETSAT (European Organisation for the Exploitation of Meteorological Satellites). These show infra-red images from the geostationary MSG satellite. The rainfall rates are derived from both rain-radar and satellite data.

Daily Weather Summary for Saturday 24 August 2019

UK satellite and rain-radar precipitation rates at (L) 0000 and (R) 1200 UTC



UK wind speed and direction at (L) 0000 and (R) 1200 UTC

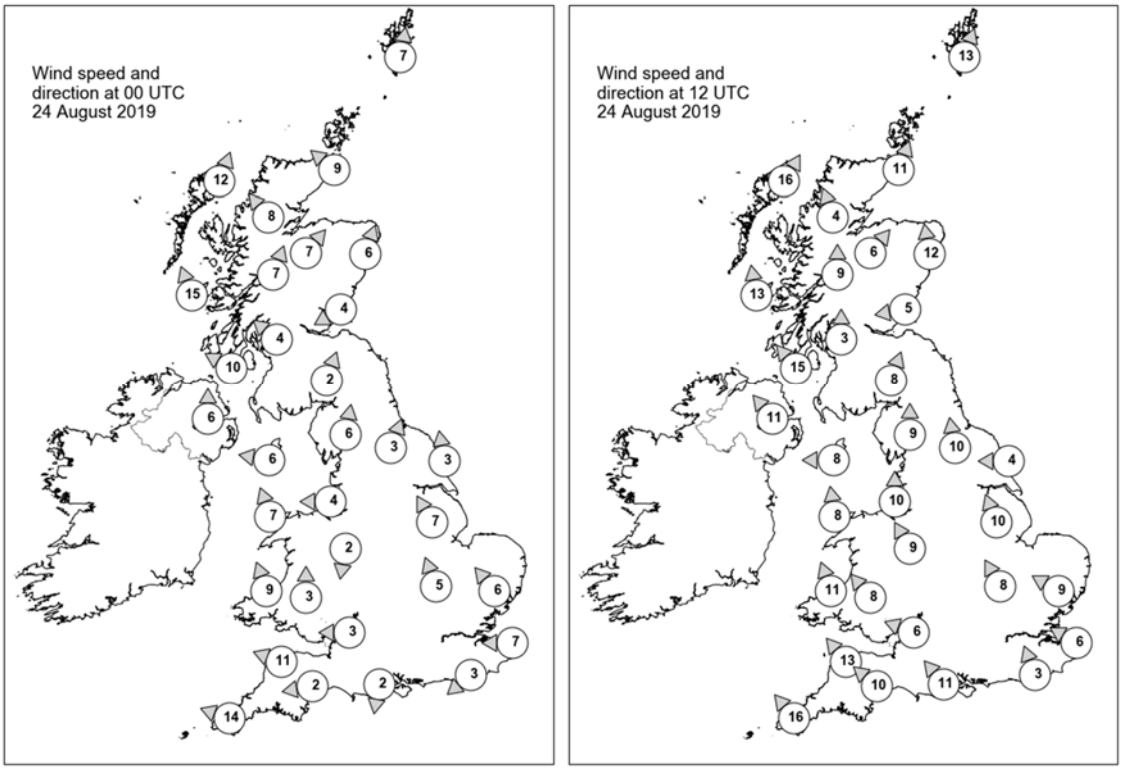

Daily Weather Summary for Saturday 24 August 2019

Selected UK readings at (L) 0000 and (R) 1200 UTC

STATIONS		0000 UTC						1200 UTC					
NO	SITE	PRESS	WDIR	WSPD	CLOUD	TEMP	TDEW	PRESS	WDIR	WSPD	CLOUD	TEMP	TDEW
1	Lerwick	1017.5	S	7	7	12.2	11.9	1015.9	SSW	13	7	14.3	13.2
2	Wick	1016.2	SE	9	8	14.7	11.9	1015.6	SSW	11	8	17.2	12.1
3	Stornoway	1013.0	SSW	12	8	15.1	13.8	1014.3	SSW	16	8	16.7	14.3
4	Loch Glascarnoch	1015.6	SE	8	8	15.6	11.7	1015.5	SSE	4	2	18.2	9.8
5	Aviemore	1016.0	SW	7	8	16.4	12.2	1016.2	SW	6	8	17.6	10.4
6	Dyce	1017.9	SSW	6	8	17.1	13.6	1017.5	S	12	8	18.0	14.2
7	Tulloch Bridge	1017.6	SSW	7	8	15.4	12.6	1017.2	S	9	8	18.8	11.2
8	Tiree	1014.6	SSE	15	8	15.2	14.2	1015.3	S	13	8	16.3	13.8
9	Leuchars	1018.7	ENE	4	8	14.8	13.3	1017.9	E	5	5	20.0	15.2
10	Bishopton	1018.1	SE	4	8	15.3	13.2	1017.5	S	3	0	20.5	14.7
11	Machrihanish	1017.1	ESE	10	8	14.8	14.0	1016.6	SE	15	7	18.1	14.5
12	Boulmer	-	-	-	-	-	-	-	-	-	-	-	-
13	Eskdalemuir	1020.1	SSW	2	7	11.9	11.9	1018.1	SSW	8	1	21.3	12.9
14	Aldergrove	1017.3	S	6	8	15.1	12.8	1015.6	SE	11	0	21.1	13.8
15	Shap	1020.6	S	6	8	14.3	13.4	1018.3	S	9	7	20.6	12.5
16	Leeming	1020.4	SSW	3	7	15.9	14.1	1018.8	S	10	8	25.1	13.7
17	Ronaldsway	1019.2	E	6	5	14.5	14.3	1017.7	E	8	7	18.9	15.0
18	Bridlington	1020.8	S	3	1	16.7	15.4	1019.7	E	4	0	19.9	14.8
19	Crosby	1020.2	E	4	6	15.5	14.9	1018.0	S	10	0	24.0	13.1
20	Valley	1019.3	SSE	7	0	16.2	14.1	1017.0	S	8	0	23.6	10.7
21	Waddington	1021.1	SSE	7	1	16.9	14.4	1019.2	SSE	10	5	25.2	13.0
22	Shawbury	1020.5	N	2	6	15.3	14.2	1018.0	SSE	9	0	24.8	11.1
23	Weybourne	-	-	-	-	-	-	-	-	-	-	-	-
24	Bedford	1021.9	SSE	5	0	14.8	11.2	1018.9	SSE	8	0	26.9	12.1
25	Aberporth	1019.8	SSE	9	8	15.2	12.8	1016.0	SSE	11	0	25.1	13.6
26	Sennybridge	1021.5	S	3	2	11.5	9.5	1017.2	SE	8	0	23.1	14.4
27	Wattisham	1022.4	SE	6	0	15.2	14.2	1019.3	ESE	9	0	26.8	13.0
28	Almondsbury	1020.8	E	3	0	14.5	11.0	1017.8	ESE	6	0	26.0	14.6
29	Heathrow	1021.7	-	-	0	16.9	14.4	1018.9	-	-	0	28.5	13.8
30	Manston	1022.3	E	7	0	15.8	12.5	1019.5	ESE	6	0	26.8	13.9
31	Chivenor	1020.1	ESE	11	0	14.0	11.1	1016.4	SE	13	0	26.2	14.6
32	Exeter	1020.7	E	2	7	10.3	10.0	1017.3	SE	10	0	23.3	14.7
33	Herstmonceux	1021.7	NE	3	0	14.1	12.6	1019.0	SSE	3	0	27.1	14.3
34	Hurn	1021.2	N	2	0	10.2	9.2	1018.3	SE	11	0	25.9	12.2
35	Camborne	1018.8	ESE	14	4	16.2	13.9	1015.2	SE	16	1	21.7	15.4

Daily Weather Summary for Saturday 24 August 2019

Selected European readings at (L) 0000 and (R) 1200 UTC

STATIONS		0000 UTC						1200 UTC					
NO	SITE	PRESS	WDIR	WSPD	CLOUD	TEMP	TDEW	PRESS	WDIR	WSPD	CLOUD	TEMP	TDEW
1	Murmansk	1017.5	ENE	2	7	7.8	6.0	1021.6	N	6	8	9.5	6.2
2	Helsinki	1017.1	W	8	7	14.5	14.5	1023.2	WNW	16	4	20.2	8.5
3	Stockholm	1021.0	WSW	6	-	15.1	14.4	1026.1	NNW	2	-	20.6	15.9
4	Oslo	1021.6	N	4	-	12.0	8.8	1024.4	S	4	7	22.0	10.8
5	Reykjavik	1012.2	SE	2	8	11.1	7.7	1012.6	NW	5	5	12.2	7.8
6	Moscow	1027.6	-	0	0	11.3	10.7	1022.5	WSW	2	2	23.4	9.3
7	Kiev	1025.5	NNE	4	0	17.8	11.6	1024.2	N	6	0	26.2	12.6
8	Warsaw	1027.4	ESE	2	0	16.4	10.8	1026.0	E	6	1	26.2	11.2
9	Berlin	1025.2	ESE	2	-	16.6	11.3	1023.6	ESE	10	-	28.3	13.5
10	De Bilt	1023.1	NE	4	0	12.2	11.5	1020.5	SE	4	0	28.4	12.9
11	Dublin	1018.4	W	2	6	9.7	9.1	1015.8	SE	10	6	20.1	13.8
12	Cork	1017.2	SE	6	7	14.0	13.8	1013.9	SE	12	7	18.0	16.4
13	Sofia	1020.6	SSE	4	0	18.4	11.4	1017.0	E	6	3	30.1	11.6
14	Belgrade	1019.6	ESE	2	0	25.1	17.8	1018.3	ESE	6	4	33.3	15.5
15	Budapest	1022.6	N	4	-	21.2	17.0	1020.3	E	6	-	31.1	17.4
16	Prague	1023.9	N	2	-	15.5	13.2	1020.7	NE	6	8	25.9	17.8
17	Munich	1021.0	ENE	2	8	18.5	16.2	1018.0	NNE	2	0	25.4	15.4
18	Strasbourg	1021.4	WSW	2	-	14.6	12.3	1019.3	NE	4	-	27.3	15.6
19	Paris	1020.3	N	2	3	19.8	11.8	1018.3	S	5	5	29.1	14.5
20	Jersey	1019.7	E	10	0	16.4	12.0	1016.8	ESE	12	1	27.0	12.8
21	Milan	1021.2	N	4	-	21.9	18.7	1019.2	N	3	-	29.2	17.1
22	Marseille	1019.8	SSE	2	-	21.6	17.6	1018.7	WSW	5	-	30.2	16.6
23	Bordeaux	1017.2	-	0	-	19.7	13.8	1016.3	SE	3	-	32.9	12.0
24	Rome	1017.0	NE	2	-	24.3	16.4	1016.7	WSW	10	7	29.3	19.3
25	Ajaccio	1017.9	NE	5	7	21.0	16.8	1017.2	SW	12	-	28.9	21.4
26	Barcelona	1019.0	NNW	2	5	23.1	18.2	1018.8	SSW	8	1	29.0	18.6
27	Majorca	1018.7	E	3	1	22.4	19.4	1018.1	SW	13	3	29.7	20.8
28	Madrid	1017.5	SE	4	0	21.3	8.9	1015.3	S	4	0	31.4	8.3
29	Lisbon	1016.0	-	-	-	24.4	9.0	1016.3	-	-	-	30.6	16.2
30	Athens	1013.6	NNW	8	-	29.6	12.7	1013.3	NNE	8	-	34.4	14.3
31	Malta	1016.5	NNW	4	0	24.8	20.8	1016.5	NNE	3	1	31.3	19.4
32	Gibraltar	1017.8	E	17	5	23.2	20.8	1018.1	ENE	17	1	24.9	21.0

Daily Weather Summary for Saturday 24 August 2019

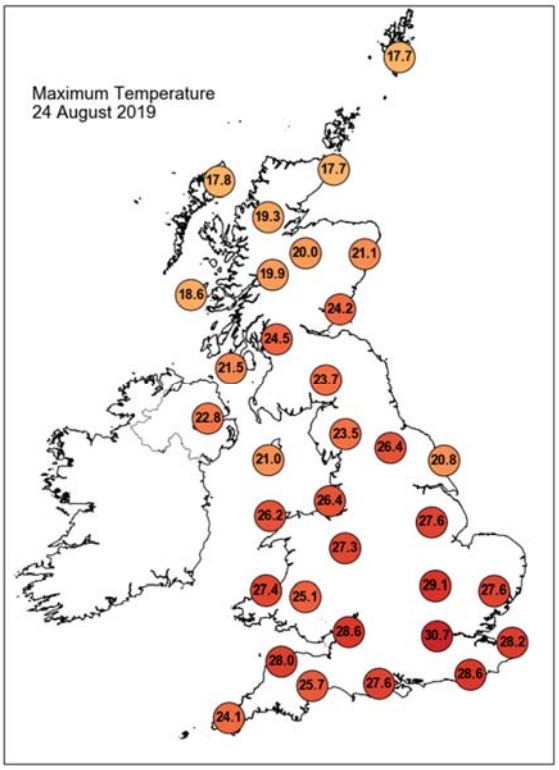

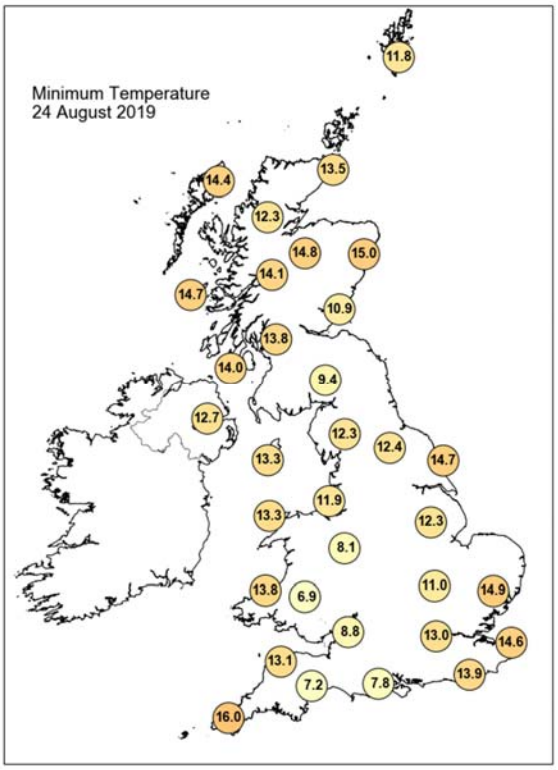

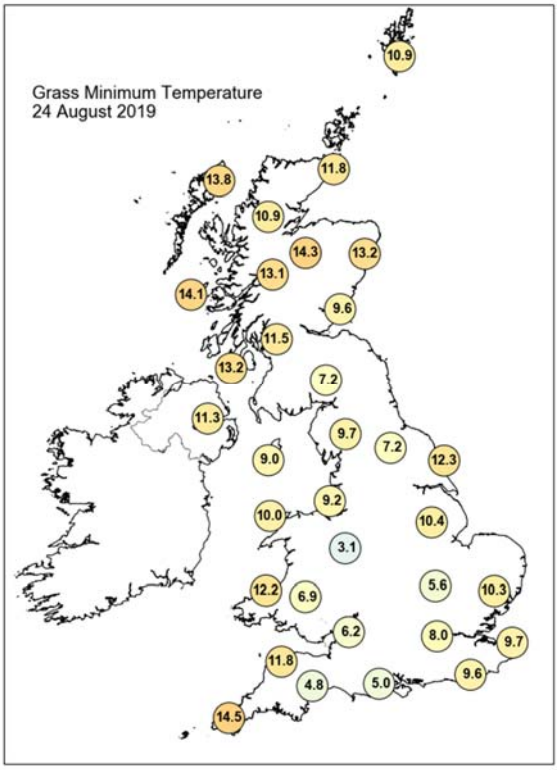

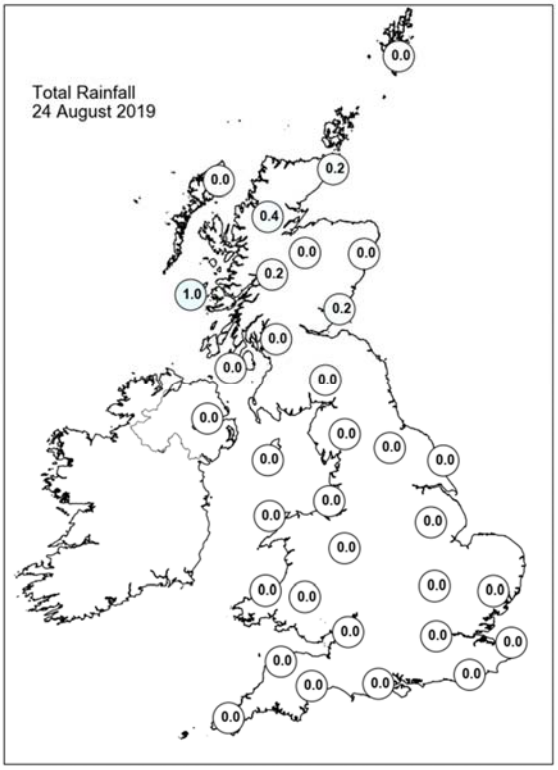

Daily Weather Summary for Saturday 24 August 2019

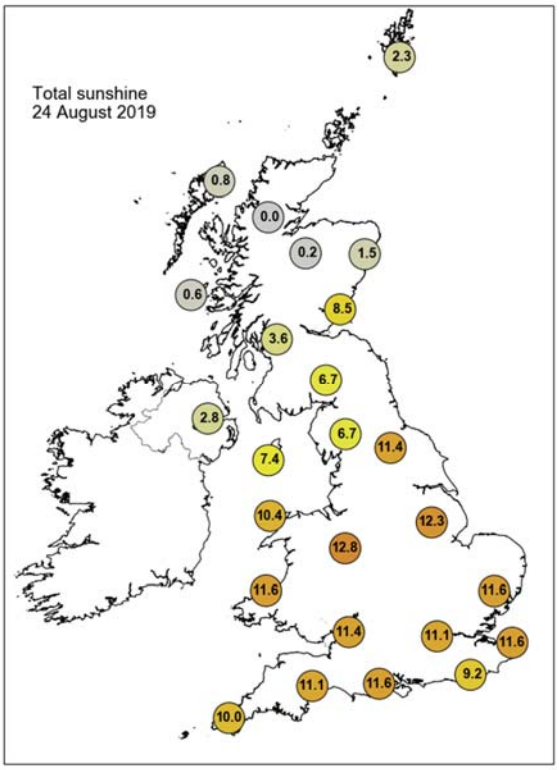

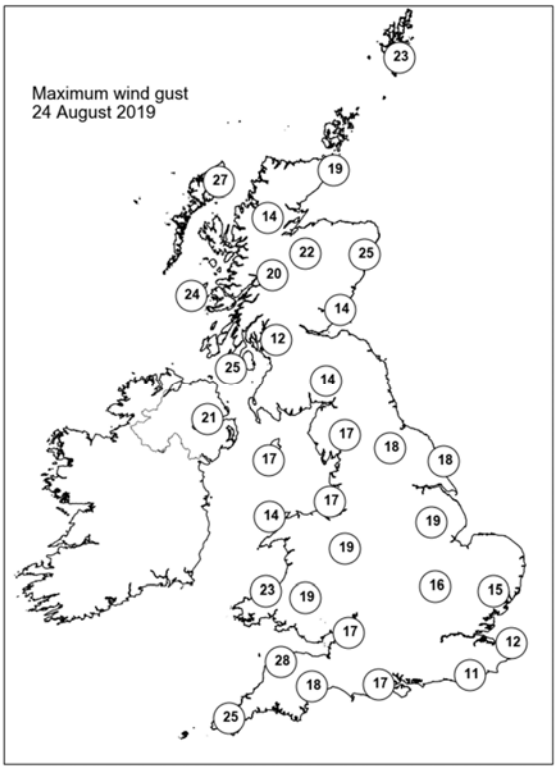

None of the selected stations observed a day of sleet or snow falling or non-zero snow depth at 0900 UTC.

Daily Weather Summary for Sunday 25 August 2019

This day's summary created 11/09/2019 16:04

Summary of the UK Weather for Sunday 25 August 2019

It was a dry and clear night for much of the UK, with just a little light rain for the Northern Isles, and a few light showers across southwest England. There was generally a little more cloud across western parts of the UK, with the clearest skies for central and eastern areas.

There was plenty of unbroken sunshine across the UK during the day, making it a very warm day for many, even hot, especially in southern and eastern parts of England. The early showers soon eased, with a dry day for all. During the afternoon some cloud rolled into Northern Ireland, the Western Isles and The West Country, but for many it stayed sunny and very warm into the evening.

Daily Extremes

Highest Maximum	**33.3°C** Heathrow (Greater London, 25mAMSL)
Lowest Maximum	**16.5°C** Fair Isle (Shetland, 57mAMSL) also Lerwick (Shetland, 82mAMSL)
Highest Minimum	**19.7°C** Wight: St Catherines Point (Isle Of Wight, 20mAMSL)
Lowest Minimum	**7.0°C** Braemar No 2 (Aberdeenshire, 327mAMSL)
Lowest Grass Minimum	**3.9°C** Balmoral (Aberdeenshire, 283mAMSL)
Most Rainfall	**0.2mm** Lerwick (Shetland, 82mAMSL) also Pennerley (Shropshire, 357mAMSL) also Westonbirt (Gloucestershire, 135mAMSL) also Eskdalemuir (Dumfriesshire, 236mAMSL) also Blencathra (Cumbria, 250mAMSL) also Newton Rigg (Cumbria, 169mAMSL) also Aberporth (Dyfed, 133mAMSL) also Milford Haven Conservancy Board (Dyfed, 44mAMSL)
Most Sunshine	**12.9hr** Morecambe No 2 (Lancashire, 7mAMSL) also Eskdalemuir (Dumfriesshire, 236mAMSL) also Glasgow, Bishopton (Renfrewshire, 59mAMSL)
Highest Gust	**28Kt 32mph** South Uist Range (Western Isles, 4mAMSL)
Highest Gust (mountain)	**48Kt 55mph** Cairngorm Summit (Inverness-shire, 1237mAMSL)
Greatest Snow Depth at 0900 UTC	No non-zero values

mAMSL refers to station elevation in metres above mean sea level

Daily Weather Summary for Sunday 25 August 2019

North Atlantic and Europe analysis charts and satellite images at 0000 UTC

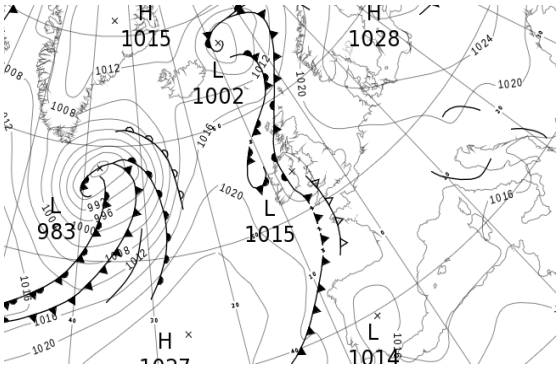

North Atlantic and Europe analysis charts and satellite images at 1200 UTC

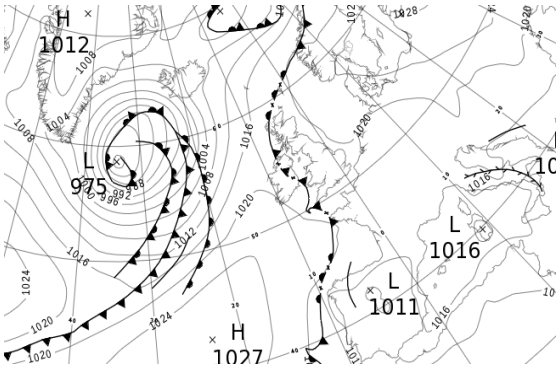

All satellite imagery copyright Met Office and EUMETSAT (European Organisation for the Exploitation of Meteorological Satellites). These show infra-red images from the geostationary MSG satellite. The rainfall rates are derived from both rain-radar and satellite data.

Daily Weather Summary for Sunday 25 August 2019

UK satellite and rain-radar precipitation rates at (L) 0000 and (R) 1200 UTC



UK wind speed and direction at (L) 0000 and (R) 1200 UTC

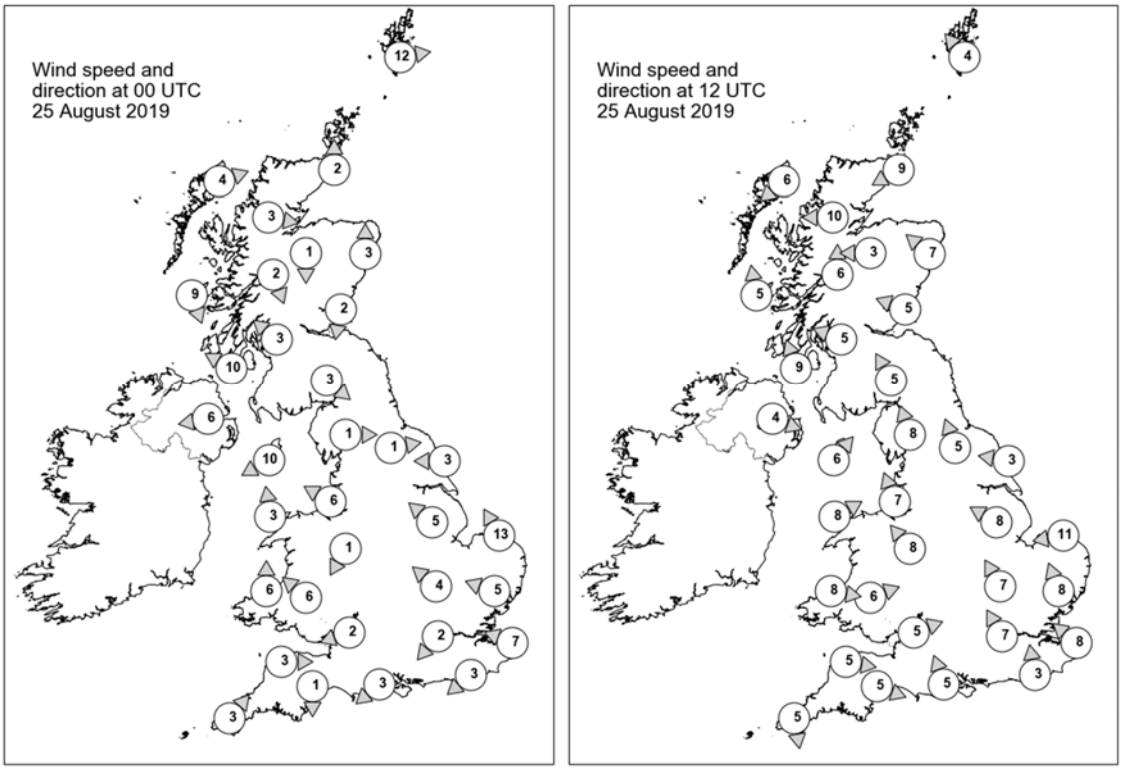

Daily Weather Summary for Sunday 25 August 2019

Selected UK readings at (L) 0000 and (R) 1200 UTC

STATIONS		0000 UTC						1200 UTC					
NO	SITE	PRESS	WDIR	WSPD	CLOUD	TEMP	TDEW	PRESS	WDIR	WSPD	CLOUD	TEMP	TDEW
1	Lerwick	1017.5	W	12	8	13.4	12.5	1019.0	SE	4	3	16.3	13.5
2	Wick	1017.4	S	2	8	15.4	12.6	1018.0	ENE	9	0	15.8	14.2
3	Stornoway	1017.3	WSW	4	1	13.8	13.0	1016.9	NE	6	7	15.7	13.9
4	Loch Glascarnoch	1018.2	W	3	6	12.0	11.0	1016.6	E	10	0	22.1	12.7
5	Aviemore	1017.7	N	1	8	14.0	12.6	1016.5	E	3	0	25.4	13.5
6	Dyce	1018.3	S	3	6	14.2	13.3	1018.5	SE	7	0	23.1	15.3
7	Tulloch Bridge	1018.6	NNW	2	7	12.5	12.1	1017.1	S	6	0	24.2	12.5
8	Tiree	1017.1	NNW	9	0	13.7	13.2	1017.0	S	5	0	19.8	14.5
9	Leuchars	1018.1	N	2	7	13.2	13.2	1018.5	ESE	5	0	19.3	15.4
10	Bishopton	1017.4	SE	3	1	15.5	11.2	1017.3	ESE	5	0	24.2	16.3
11	Machrihanish	1015.9	ESE	10	8	15.8	12.2	1017.0	SSE	9	0	22.8	15.0
12	Boulmer	-	-	-	-	-	-	-	-	-	-	-	-
13	Eskdalemuir	1018.8	NW	3	8	12.2	11.9	1017.3	SSE	5	0	25.5	12.6
14	Aldergrove	1015.2	E	6	4	16.9	12.8	1016.5	WNW	4	0	21.8	16.1
15	Shap	1019.1	W	1	4	9.1	8.4	1017.4	SSE	8	0	25.5	13.4
16	Leeming	1018.4	W	1	0	13.3	11.3	1018.4	SSE	5	0	26.0	14.3
17	Ronaldsway	1015.7	ENE	10	4	20.0	13.8	1017.4	SW	6	4	17.4	15.6
18	Bridlington	1018.5	E	3	0	15.1	14.2	1019.2	E	3	0	21.3	13.9
19	Crosby	1016.5	ESE	6	8	19.3	13.2	1016.7	SSE	7	0	28.5	13.2
20	Valley	1015.5	S	3	5	18.1	14.0	1018.1	WSW	8	8	18.5	14.9
21	Waddington	1018.0	SE	5	0	16.0	13.4	1018.2	ESE	8	1	27.5	15.0
22	Shawbury	1016.9	NNE	1	8	17.0	12.6	1016.6	SE	8	0	27.6	13.7
23	Weybourne	1018.2	SSE	13	0	20.1	13.3	1018.6	E	11	0	22.0	17.4
24	Bedford	1018.2	SE	4	7	15.6	11.6	1017.7	SSE	7	0	30.4	10.9
25	Aberporth	1015.7	S	6	8	18.7	14.0	1018.5	W	8	8	17.5	14.6
26	Sennybridge	1016.6	SE	6	8	18.3	10.9	1017.6	WSW	6	0	21.3	16.6
27	Wattisham	1018.2	ESE	5	1	18.3	14.2	1018.3	SSE	8	0	29.5	11.7
28	Almondsbury	1016.9	ENE	2	8	17.6	12.3	1017.6	WSW	5	0	23.3	17.1
29	Heathrow	1017.5	NE	2	1	19.0	12.7	1017.8	SSE	7	1	31.9	10.3
30	Manston	1017.8	ESE	7	0	18.4	14.8	1018.8	SE	8	0	28.7	11.9
31	Chivenor	1016.0	W	3	7	17.5	15.7	1018.9	W	5	8	18.7	14.7
32	Exeter	1015.7	N	1	8	15.5	13.9	1017.8	WNW	5	0	23.4	16.4
33	Herstmonceux	1017.2	NE	3	6	17.0	12.7	1018.1	S	3	1	27.2	18.6
34	Hurn	1016.2	NE	3	8	17.7	13.8	1017.6	SSE	5	0	26.5	18.0
35	Camborne	1016.6	SW	3	8	16.5	16.0	1019.0	N	5	3	19.9	16.4

Daily Weather Summary for Sunday 25 August 2019

Selected European readings at (L) 0000 and (R) 1200 UTC

STATIONS		0000 UTC						1200 UTC					
NO	SITE	PRESS	WDIR	WSPD	CLOUD	TEMP	TDEW	PRESS	WDIR	WSPD	CLOUD	TEMP	TDEW
1	Murmansk	1025.0	N	6	8	6.4	5.2	1022.4	S	6	7	9.7	2.8
2	Helsinki	1027.8	NNW	2	1	11.1	10.7	1027.7	S	10	7	20.8	12.0
3	Stockholm	1027.6	SSE	4	-	14.3	14.2	1025.5	SSW	8	-	22.5	15.1
4	Oslo	1025.1	S	4	-	16.0	15.2	1023.1	SSW	6	5	23.3	15.6
5	Reykjavik	-	-	-	7	-	-	999.4	ESE	14	8	9.8	7.7
6	Moscow	1024.1	-	0	2	13.3	11.4	1027.4	NNW	4	5	20.4	9.7
7	Kiev	1025.4	NE	4	0	18.9	8.0	1024.8	ENE	6	2	26.8	9.1
8	Warsaw	1025.7	ESE	2	0	16.8	11.0	1024.5	ESE	8	4	27.1	10.8
9	Berlin	1021.9	E	6	-	20.5	12.0	1020.9	E	8	-	29.5	13.9
10	De Bilt	1018.6	NE	2	0	13.1	12.5	1019.0	SSE	6	7	29.5	11.8
11	Dublin	1015.4	SW	2	1	11.1	10.4	1017.6	WSW	8	7	18.0	15.2
12	Cork	1016.0	NW	14	7	15.1	13.7	1018.7	NW	10	2	18.5	11.2
13	Sofia	1018.7	-	0	1	21.7	14.2	1015.6	NNE	4	2	30.8	12.7
14	Belgrade	1018.1	W	2	7	25.0	17.9	1018.2	E	8	2	30.4	15.8
15	Budapest	1019.3	E	2	-	23.5	17.7	1019.3	S	4	-	31.2	17.1
16	Prague	1020.1	N	2	-	19.8	17.2	1019.1	ESE	6	6	27.6	15.6
17	Munich	1018.5	W	4	8	18.1	15.6	1016.9	NNW	4	7	26.5	15.9
18	Strasbourg	1018.3	SSW	3	-	16.4	14.8	1018.0	NE	3	-	29.5	15.6
19	Paris	1017.5	WSW	2	2	18.1	13.4	1018.0	E	5	1	30.2	12.1
20	Jersey	1016.1	WNW	7	7	17.8	15.9	1019.3	WNW	7	8	17.6	16.3
21	Milan	1019.2	ENE	4	-	22.8	18.1	1018.0	N	4	-	30.2	16.8
22	Marseille	1018.2	E	3	-	21.7	17.1	1016.8	W	7	-	31.7	13.0
23	Bordeaux	1018.3	W	7	8	20.9	19.0	1018.3	SSE	3	-	28.5	16.7
24	Rome	1015.8	ESE	3	-	22.8	16.2	1015.7	WSW	9	5	29.2	19.0
25	Ajaccio	1017.2	NE	7	-	20.5	16.7	1016.7	SW	11	-	28.7	21.7
26	Barcelona	1018.0	W	3	5	25.2	21.5	1017.3	SW	15	1	28.6	22.4
27	Majorca	1017.9	ENE	3	0	21.4	19.5	1017.2	SW	13	3	29.3	20.5
28	Madrid	1015.3	SE	4	0	23.2	8.1	1012.2	ESE	5	1	31.6	11.4
29	Lisbon	1017.1	-	-	-	18.8	14.8	1015.1	-	-	-	23.1	14.7
30	Athens	1012.5	N	5	-	29.4	12.8	1012.3	N	7	-	35.0	13.8
31	Malta	1015.2	NNW	3	0	25.6	22.1	1015.6	NW	5	1	31.6	21.0
32	Gibraltar	1017.0	E	15	0	23.4	20.8	1016.1	E	16	4	25.0	21.3

Daily Weather Summary for Sunday 25 August 2019

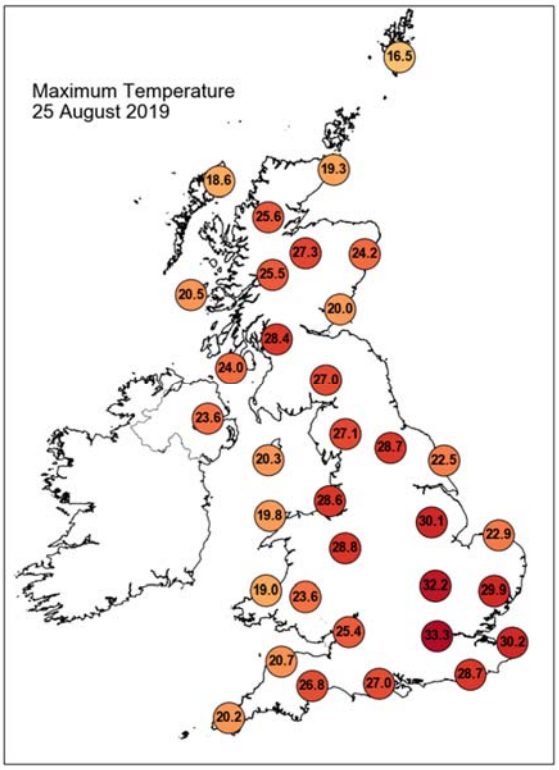

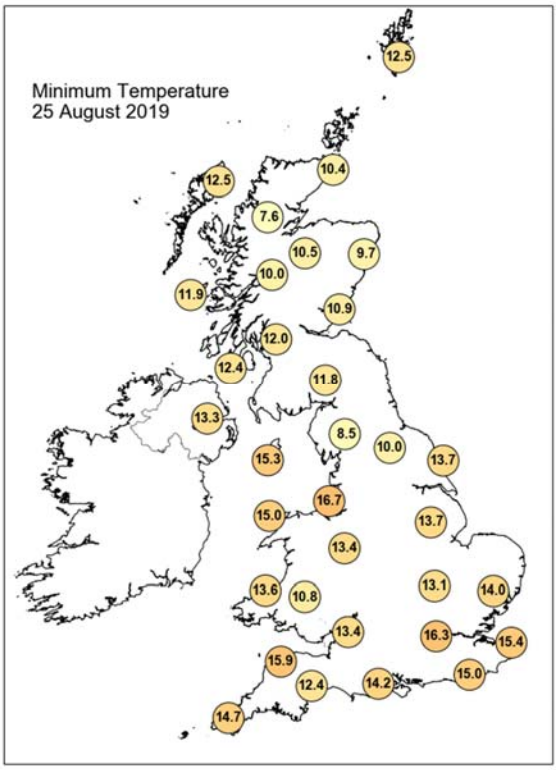

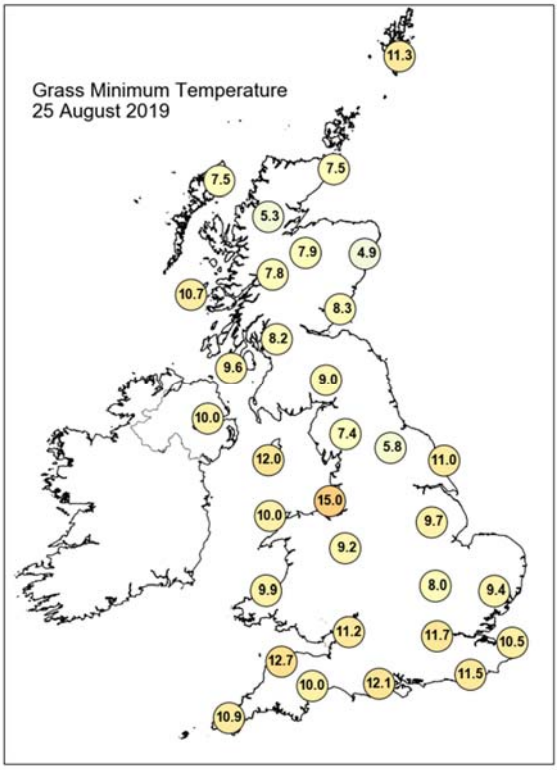

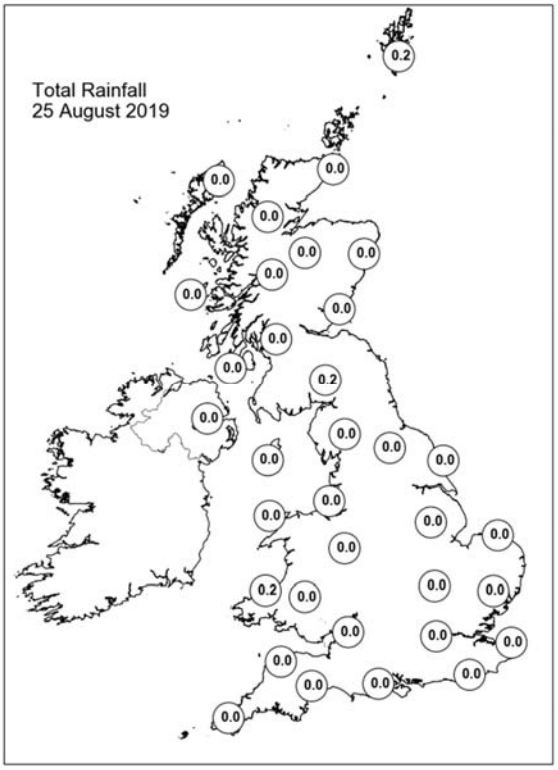

Daily Weather Summary for Sunday 25 August 2019

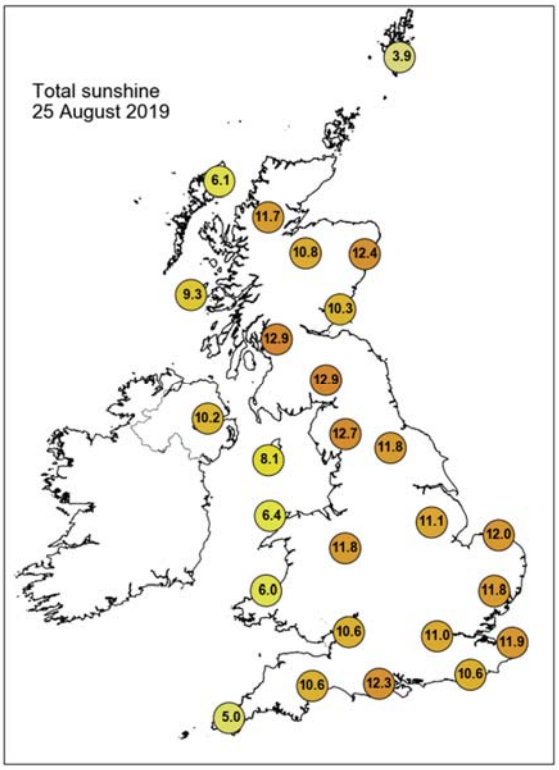

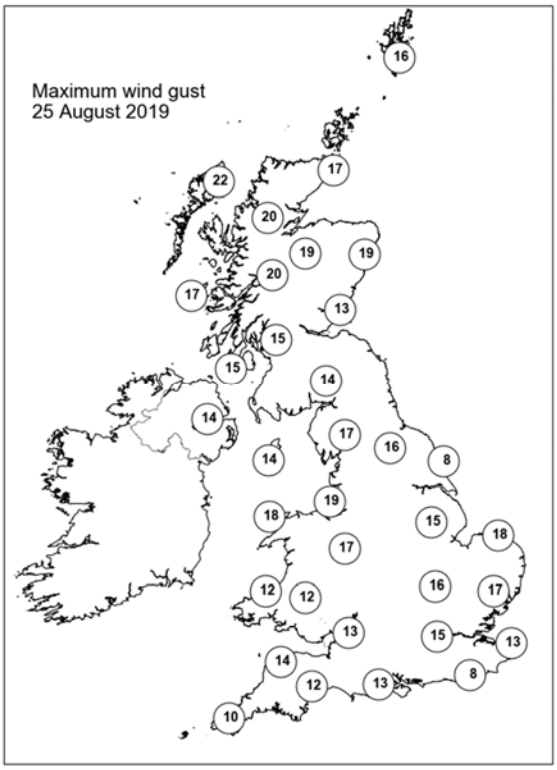

None of the selected stations observed a day of sleet or snow falling or non-zero snow depth at 0900 UTC.

Daily Weather Summary for Monday 26 August 2019

This day's summary created 02/09/2019 03:00

Summary of the UK Weather for Monday 26 August 2019

It was a largely dry night, with clear spells or lengthy clear skies across the UK overnight. However, low cloud and fog patches formed across western parts of the country. Meanwhile, some thicker cloud and rain reached the far northwest by the end of the night, mainly the Western Isles, where it became breezier too. It was another warm night across much of the UK. The low cloud, mist and fog was slow to clear in some western areas, lingering along coasts in places. Otherwise there were plenty of blue skies through the day. A band of rain did move into the Western Isles though, persisting here though the day, and it spilt cloud out ahead of it for the west of Northern Ireland. By the late afternoon, showers also arrived in the far southwest of Cornwall. During the evening much of the UK remained fine with largely clear skies, but showers continued over the far southwest, and rain continued across the Western Isles and edged into the northwest Highlands.

Daily Extremes

Highest Maximum	**33.2°C** Heathrow (Greater London, 25mAMSL) also Cambridge, Botanic Garden (Cambridgeshire, 13mAMSL)
Lowest Maximum	**14.0°C** Harris: Quidnish (Western Isles, 13mAMSL)
Highest Minimum	**18.3°C** Scarborough (North Yorkshire, 110mAMSL)
Lowest Minimum	**6.8°C** Braemar No 2 (Aberdeenshire, 327mAMSL)
Lowest Grass Minimum	**4.0°C** Achfary (Sutherland, 46mAMSL)
Most Rainfall	**22.0mm** Tiree (Argyll (in Strathclyde Region), 9mAMSL)
Most Sunshine	**13.3hr** East Malling (Kent, 33mAMSL)
Highest Gust	**35Kt 40mph** Aultbea No 2 (Ross & Cromarty, 11mAMSL)
Highest Gust (mountain)	**51Kt 59mph** Bealach Na Ba No 2 (Ross & Cromarty, 773mAMSL)
Greatest Snow Depth at 0900 UTC	No non-zero values

mAMSL refers to station elevation in metres above mean sea level

Daily Weather Summary for Monday 26 August 2019

North Atlantic and Europe analysis charts and satellite images at 0000 UTC

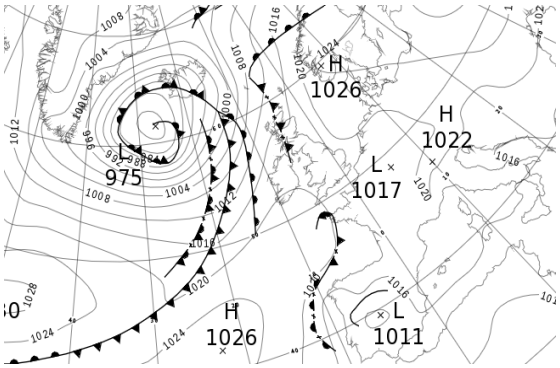



North Atlantic and Europe analysis charts and satellite images at 1200 UTC

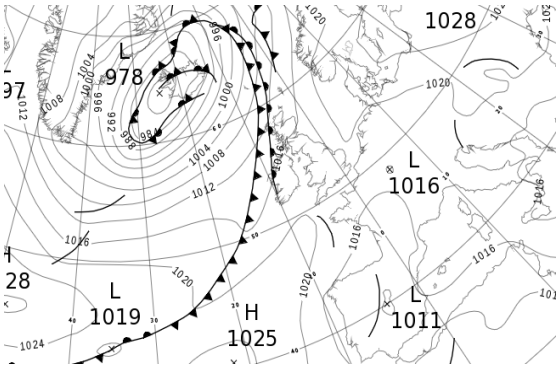



All satellite imagery copyright Met Office and EUMETSAT (European Organisation for the Exploitation of Meteorological Satellites). These show infra-red images from the geostationary MSG satellite. The rainfall rates are derived from both rain-radar and satellite data.

Daily Weather Summary for Monday 26 August 2019

UK satellite and rain-radar precipitation rates at (L) 0000 and (R) 1200 UTC



UK wind speed and direction at (L) 0000 and (R) 1200 UTC

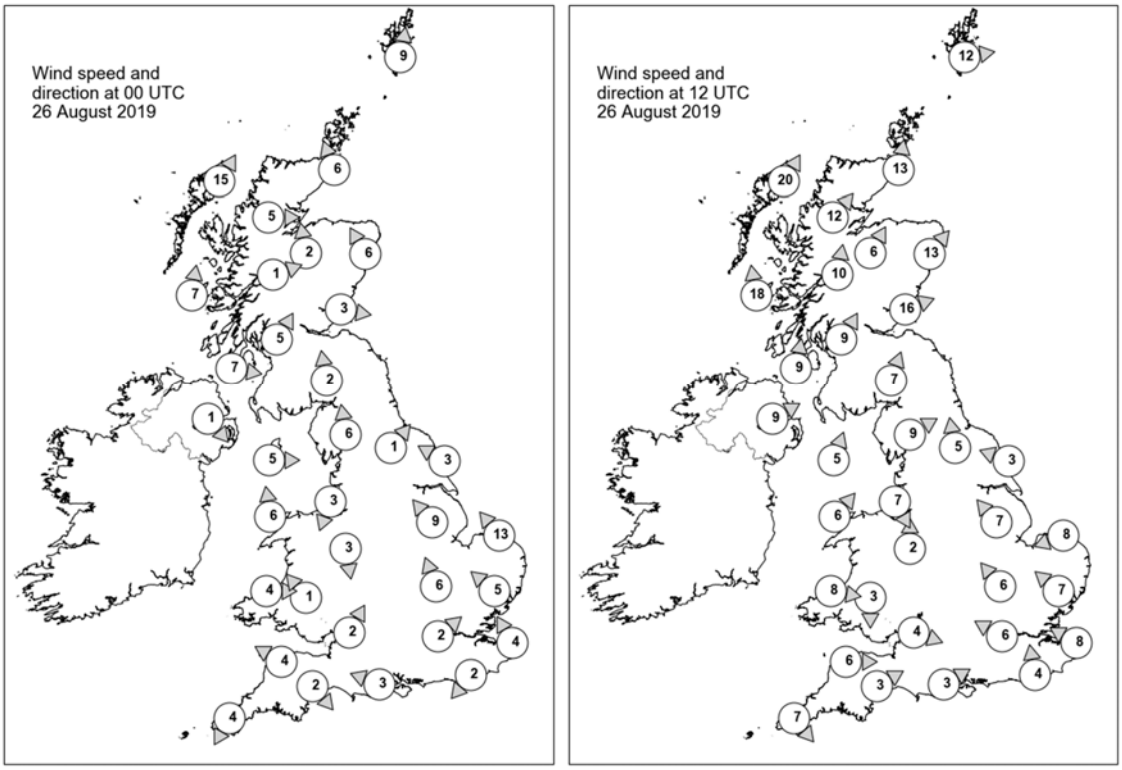

Daily Weather Summary for Monday 26 August 2019

Selected UK readings at (L) 0000 and (R) 1200 UTC

STATIONS		0000 UTC						1200 UTC					
NO	SITE	PRESS	WDIR	WSPD	CLOUD	TEMP	TDEW	PRESS	WDIR	WSPD	CLOUD	TEMP	TDEW
1	Lerwick	1015.3	S	9	1	13.5	12.1	1014.3	W	12	1	16.3	12.4
2	Wick	1014.4	SSE	6	0	16.6	13.2	1013.7	S	13	0	19.3	12.1
3	Stornoway	1015.0	SSW	15	8	13.4	11.9	1012.7	SSW	20	8	14.7	12.2
4	Loch Glascarnoch	1016.0	W	5	0	12.2	11.5	1013.6	SW	12	0	18.6	9.0
5	Aviemore	1015.5	S	2	0	17.1	14.0	1014.3	SSW	6	0	20.7	10.9
6	Dyce	1016.3	SSE	6	0	15.1	12.6	1014.7	SW	13	0	22.2	11.3
7	Tulloch Bridge	1018.1	WSW	1	8	12.8	12.8	1016.0	S	10	3	18.2	11.1
8	Tiree	1017.3	S	7	3	12.7	11.5	1015.1	S	18	8	14.6	11.9
9	Leuchars	1016.6	W	3	0	14.1	13.6	1016.6	WSW	16	1	20.6	12.9
10	Bishopton	1017.7	SSW	5	8	14.5	14.2	1016.8	SSW	9	5	19.0	13.5
11	Machrihanish	1018.4	W	7	8	13.7	12.9	1016.7	S	9	7	17.1	11.6
12	Boulmer	-	-	-	-	-	-	-	-	-	-	-	-
13	Eskdalemuir	1019.1	S	2	9	12.8	12.8	1017.6	SSW	7	8	19.0	14.5
14	Aldergrove	1018.8	NW	1	7	13.9	13.3	1017.1	WSW	9	0	16.9	11.0
15	Shap	1019.3	S	6	0	14.1	13.4	1018.0	WSW	9	1	19.2	14.7
16	Leeming	1018.3	SW	1	0	15.6	12.4	1017.0	S	5	0	26.2	16.3
17	Ronaldsway	1018.7	W	5	3	15.5	14.8	1018.1	SSW	5	7	16.2	15.4
18	Bridlington	1018.7	ESE	3	0	17.0	13.8	1017.7	ESE	3	0	21.3	14.6
19	Crosby	1019.6	NNE	3	7	14.6	14.0	1018.4	NNW	7	7	19.1	16.2
20	Valley	1019.5	S	6	8	16.8	15.4	1018.3	SW	6	0	18.6	15.0
21	Waddington	1018.6	SE	9	0	18.2	14.0	1017.3	SE	7	0	28.1	12.7
22	Shawbury	1019.2	N	3	0	15.2	14.2	1018.1	S	2	2	20.9	16.8
23	Weybourne	1019.1	SE	13	0	20.6	13.0	1018.2	ENE	8	0	22.3	18.1
24	Bedford	1019.1	SSE	6	0	18.3	12.2	1017.0	SE	6	0	30.2	13.6
25	Aberporth	1019.9	W	4	8	14.9	14.4	1018.8	W	8	5	17.5	15.7
26	Sennybridge	1020.2	SE	1	0	11.0	10.6	1018.1	N	3	0	20.3	17.1
27	Wattisham	1019.5	SE	5	0	18.7	14.3	1017.6	SE	7	0	29.6	14.9
28	Almondsbury	1019.4	SSW	2	0	14.2	13.2	1018.3	WNW	4	1	21.6	17.6
29	Heathrow	1019.3	SW	2	0	21.1	14.0	1017.1	ESE	6	0	31.2	14.2
30	Manston	1019.5	SSE	4	1	17.8	15.4	1018.2	ESE	8	0	28.6	13.4
31	Chivenor	1019.9	ESE	4	2	14.7	13.7	1018.8	W	6	0	20.3	14.2
32	Exeter	1019.6	NW	2	0	14.2	13.6	1018.4	WSW	3	0	23.0	17.0
33	Herstmonceux	1019.3	NE	2	0	16.4	13.3	1017.9	S	4	0	26.9	17.9
34	Hurn	1019.1	ESE	3	0	12.6	11.7	1018.0	WSW	3	0	25.5	13.0
35	Camborne	1020.0	NNE	4	8	16.4	15.2	1018.9	NW	7	6	17.8	15.1

Daily Weather Summary for Monday 26 August 2019

Selected European readings at (L) 0000 and (R) 1200 UTC

STATIONS		0000 UTC						1200 UTC					
NO	SITE	PRESS	WDIR	WSPD	CLOUD	TEMP	TDEW	PRESS	WDIR	WSPD	CLOUD	TEMP	TDEW
1	Murmansk	1008.2	-	0	8	8.8	8.3	1011.7	N	10	8	10.5	8.8
2	Helsinki	1024.5	WSW	6	1	13.9	13.9	1022.5	W	10	8	23.2	16.2
3	Stockholm	1024.4	-	0	-	14.6	14.4	1024.2	WSW	8	-	25.5	12.9
4	Oslo	1023.8	-	-	-	14.2	13.6	-	-	-	5	-	-
5	Reykjavik	-	-	-	7	-	-	979.5	S	15	7	12.5	10.4
6	Moscow	1030.4	-	0	0	9.6	9.0	1026.3	W	2	5	22.2	8.5
7	Kiev	1026.2	ENE	2	0	19.0	12.8	1025.5	NE	4	2	27.7	12.2
8	Warsaw	1024.5	E	6	3	18.3	12.4	1022.9	E	12	2	30.0	13.8
9	Berlin	1021.1	E	6	-	21.0	12.6	1019.9	ESE	8	-	30.4	16.2
10	De Bilt	1019.6	NE	2	0	14.6	13.9	1018.4	NE	6	2	29.6	16.6
11	Dublin	1019.6	W	8	1	13.8	12.6	1017.7	SE	8	1	19.7	13.2
12	Cork	1020.6	NW	8	1	12.4	10.8	1018.9	SW	6	6	17.1	10.7
13	Sofia	1018.1	E	2	0	21.9	13.2	1016.5	E	8	3	31.8	9.3
14	Belgrade	1018.0	S	2	3	24.0	18.0	1018.3	ESE	8	2	31.1	17.3
15	Budapest	1019.5	NNE	4	-	22.9	16.9	1020.9	SE	4	-	27.1	18.1
16	Prague	1020.3	N	2	-	18.9	16.4	1018.8	E	4	6	27.2	16.5
17	Munich	1019.5	S	2	5	17.8	15.0	1016.8	ENE	6	2	26.6	15.1
18	Strasbourg	1018.5	N	1	-	16.5	13.8	1017.1	E	4	-	30.6	15.8
19	Paris	1018.4	WSW	1	0	19.8	11.8	1016.7	ENE	4	0	31.4	12.2
20	Jersey	1019.8	NNW	6	8	17.2	16.4	1018.6	WNW	7	8	19.3	16.4
21	Milan	1018.3	NNE	4	-	23.9	17.7	1018.0	N	2	-	30.9	17.2
22	Marseille	1017.4	SE	4	-	21.7	17.5	1016.8	W	9	-	31.7	18.7
23	Bordeaux	1017.7	W	3	-	18.4	16.6	1015.6	SW	3	-	31.6	17.5
24	Rome	1016.2	N	4	0	21.1	16.8	1016.7	W	11	3	28.8	19.1
25	Ajaccio	1016.9	NE	5	-	23.0	18.3	1017.2	SW	11	-	29.5	22.0
26	Barcelona	1017.3	N	2	0	22.9	16.9	1017.3	S	8	5	29.3	19.1
27	Majorca	1017.0	E	3	0	21.7	19.0	1016.1	WSW	14	1	31.8	19.3
28	Madrid	1013.9	ESE	3	4	24.4	10.3	1011.6	E	4	5	28.8	13.7
29	Lisbon	1013.5	-	-	-	18.9	14.6	1014.3	-	-	-	22.6	16.5
30	Athens	1012.1	N	1	-	26.9	13.6	1012.0	S	4	0	37.8	17.2
31	Malta	1015.3	N	3	0	24.9	20.3	1016.2	S	7	2	31.0	20.3
32	Gibraltar	1013.4	E	19	4	23.1	21.5	1014.3	ENE	10	7	25.3	22.2

Daily Weather Summary for Monday 26 August 2019

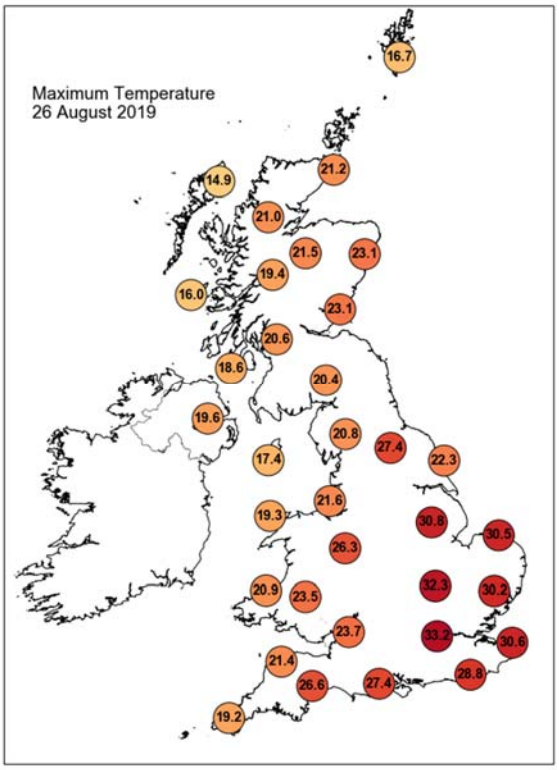

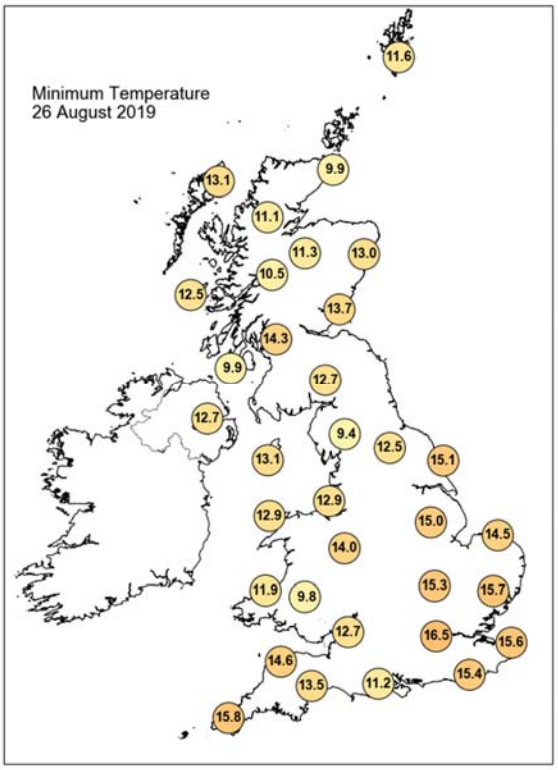

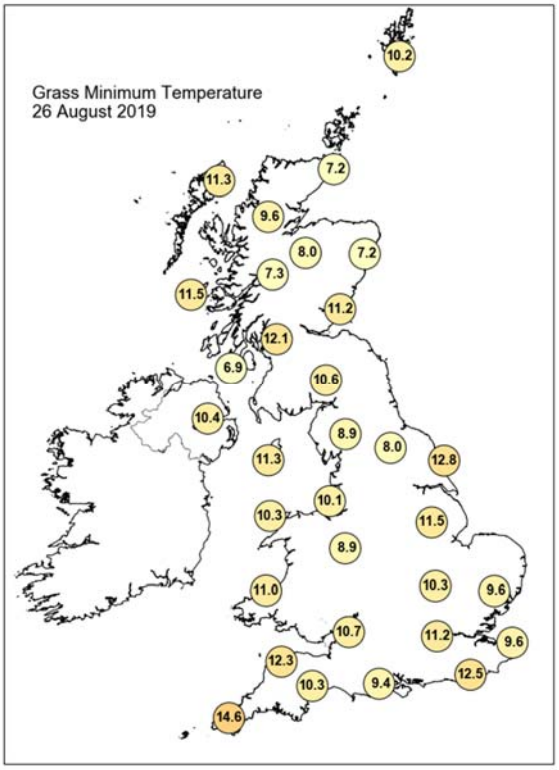

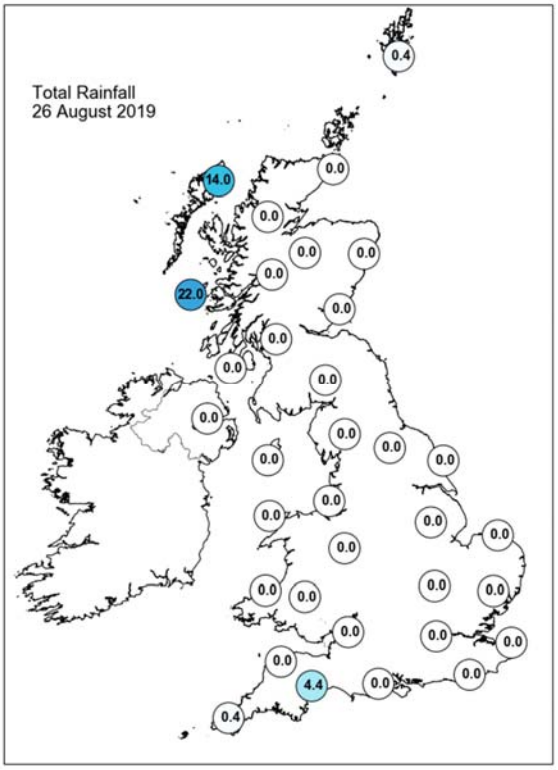

Daily Weather Summary for Monday 26 August 2019

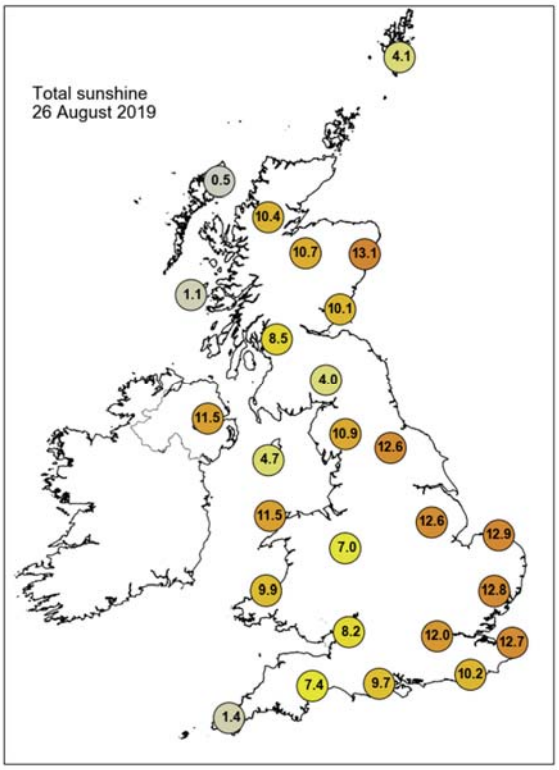

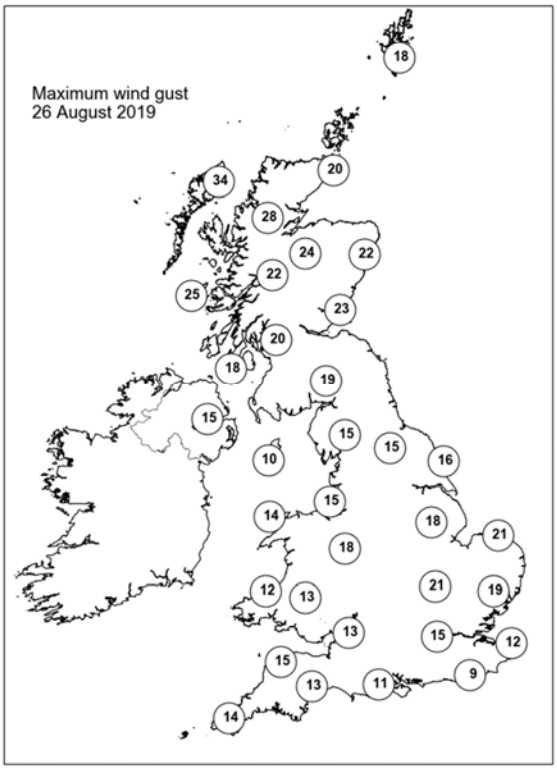

None of the selected stations observed a day of sleet or snow falling or non-zero snow depth at 0900 UTC.

Daily Weather Summary for Tuesday 27 August 2019

This day's summary created 03/09/2019 03:00

Summary of the UK Weather for Tuesday 27 August 2019

During the early hours of Tuesday morning outbreaks of rain affected the west of Northern Ireland, the Western Isles and western parts of the Highlands. Meanwhile isolated showers spread into southwest England and south Wales, these locally turning heavy and thundery by dawn. Elsewhere, it remained dry with clear spells although this allowed some patchy mist and fog to develop. A few spots turned chilly, especially across Scotland. Through the day the showers in the southwest pushed steadily northwards, affecting the west Midlands, Wales and northwest England. To the east of this it was largely dry and sunny allowing temperatures to soar in the southeast where it was another very hot day. However, this sparked further showers during the afternoon and by the evening a line of frequent thunderstorms blossomed from just to the north of London, up to Northumberland, affecting many eastern and some central counties of England. These then spread into eastern Scotland during the evening. Elsewhere, it was cloudier with rain for some. Temperatures were well above average in the southeast and above for many with a humid feel.

Daily Extremes

Highest Maximum	**33.4°C** Heathrow (Greater London, 25mAMSL)
Lowest Maximum	**13.5°C** South Uist Range (Western Isles, 4mAMSL)
Highest Minimum	**19.6°C** Hastings (East Sussex, 45mAMSL)
Lowest Minimum	**4.9°C** Tomnavoulin (Moray (in Highland Region), 264mAMSL) also Cromdale (Moray (in Highland Region), 193mAMSL)
Lowest Grass Minimum	**1.2°C** Balmoral (Aberdeenshire, 283mAMSL)
Most Rainfall	**47.4mm** South Uist: Mill Croft (Western Isles, 13mAMSL)
Most Sunshine	**13.3hr** Hastings (East Sussex, 45mAMSL)
Highest Gust	**42Kt 48mph** Wainfleet No 2 (Lincolnshire, 3mAMSL)
Highest Gust (mountain)	**48Kt 55mph** Cairngorm Summit (Inverness-shire, 1237mAMSL)
Greatest Snow Depth at 0900 UTC	No non-zero values

mAMSL refers to station elevation in metres above mean sea level

Daily Weather Summary for Tuesday 27 August 2019

North Atlantic and Europe analysis charts and satellite images at 0000 UTC

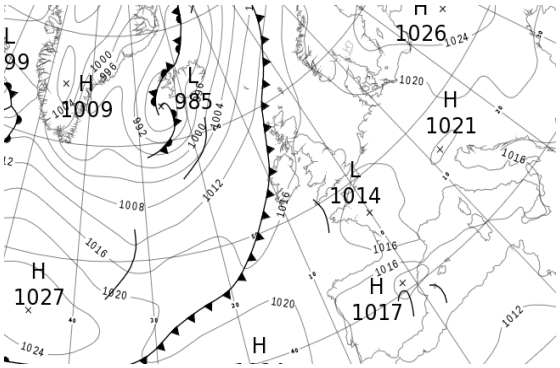



North Atlantic and Europe analysis charts and satellite images at 1200 UTC

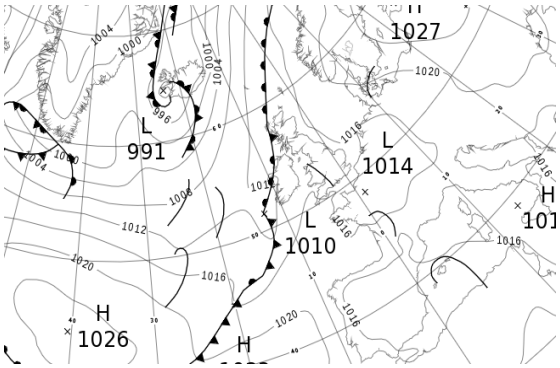



All satellite imagery copyright Met Office and EUMETSAT (European Organisation for the Exploitation of Meteorological Satellites). These show infra-red images from the geostationary MSG satellite. The rainfall rates are derived from both rain-radar and satellite data.

Daily Weather Summary for Tuesday 27 August 2019

UK satellite and rain-radar precipitation rates at (L) 0000 and (R) 1200 UTC



UK wind speed and direction at (L) 0000 and (R) 1200 UTC

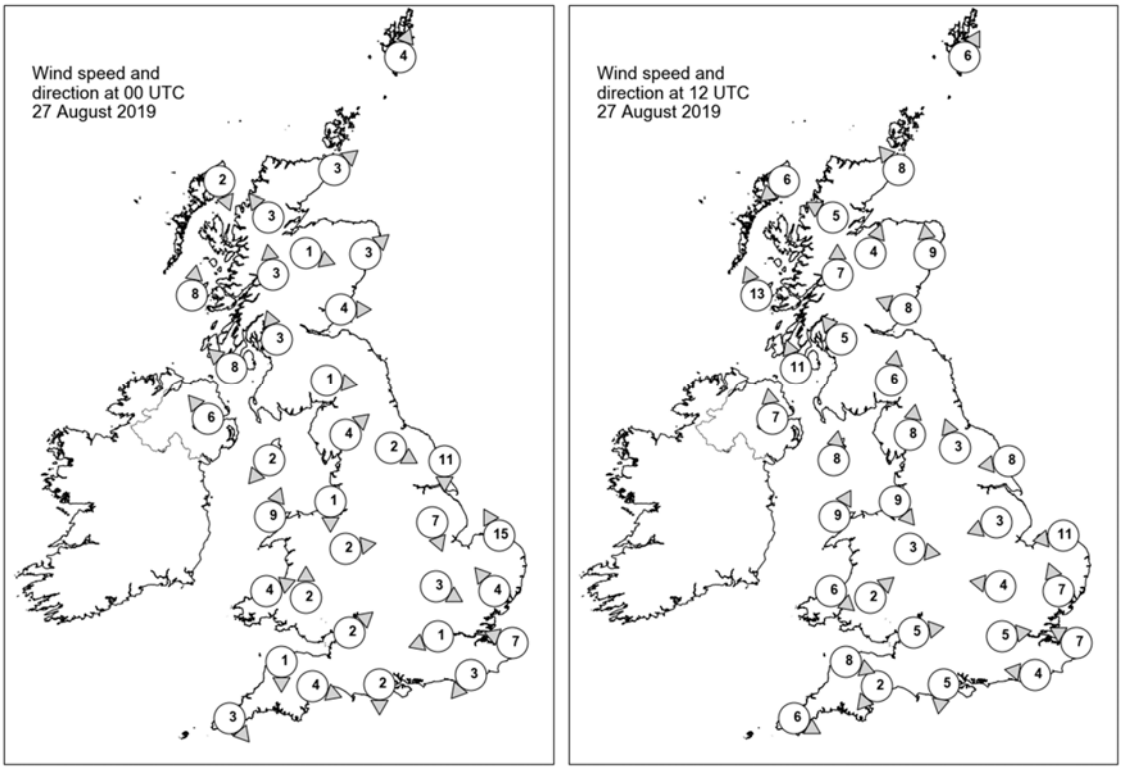

Daily Weather Summary for Tuesday 27 August 2019

Selected UK readings at (L) 0000 and (R) 1200 UTC

STATIONS		0000 UTC						1200 UTC					
NO	SITE	PRESS	WDIR	WSPD	CLOUD	TEMP	TDEW	PRESS	WDIR	WSPD	CLOUD	TEMP	TDEW
1	Lerwick	1015.0	SSW	4	9	10.8	10.7	1014.6	SSW	6	6	13.8	13.8
2	Wick	1013.9	SW	3	1	9.8	9.6	1014.0	SE	8	7	15.6	12.2
3	Stornoway	1013.7	NNW	2	8	10.9	10.7	1013.4	NE	6	7	12.6	12.6
4	Loch Glascarnoch	1014.1	SE	3	8	14.5	11.4	1013.0	ESE	5	8	17.8	11.9
5	Aviemore	1015.7	WNW	1	0	8.8	8.0	1013.5	SSW	4	8	18.8	10.8
6	Dyce	1015.1	SW	3	0	14.7	12.3	1014.3	S	9	4	21.3	12.1
7	Tulloch Bridge	1015.7	S	3	7	13.4	11.1	1014.0	S	7	1	19.2	11.0
8	Tiree	1013.9	S	8	8	14.5	14.2	1012.9	SSE	13	8	14.7	14.5
9	Leuchars	1015.8	W	4	0	13.0	11.5	1015.2	ESE	8	7	18.1	13.5
10	Bishopton	1016.0	SSE	3	0	11.9	11.3	1014.3	SE	5	7	19.6	14.0
11	Machrihanish	1015.1	SE	8	7	13.8	13.1	1013.6	SSE	11	7	17.0	14.4
12	Boulmer	-	-	-	-	-	-	-	-	-	-	-	-
13	Eskdalemuir	1017.3	W	1	9	11.0	11.0	1015.1	S	6	6	18.7	13.9
14	Aldergrove	1015.4	SE	6	3	14.6	12.2	1013.2	S	7	3	19.4	12.6
15	Shap	1017.2	SW	4	7	13.9	12.1	1014.5	S	8	0	21.7	15.2
16	Leeming	1016.6	WNW	2	0	14.0	12.9	1014.6	SSE	3	3	25.0	16.8
17	Ronaldsway	1016.7	NE	2	1	12.8	12.2	1015.0	S	8	7	17.0	15.1
18	Bridlington	1016.1	N	11	0	17.6	14.6	1014.8	E	8	0	23.3	16.1
19	Crosby	1016.9	N	1	8	16.6	14.5	1015.0	NW	9	7	18.5	15.7
20	Valley	1016.8	SSW	9	0	15.4	13.8	1015.2	SSW	9	6	17.9	14.0
21	Waddington	1016.2	NNW	7	0	19.7	16.2	1014.3	ENE	3	2	27.6	17.2
22	Shawbury	1017.0	W	2	0	14.2	13.0	1014.7	W	3	7	21.6	14.6
23	Weybourne	1016.4	SSE	15	0	21.1	15.8	1014.7	E	11	0	23.6	18.6
24	Bedford	1016.3	WNW	3	0	20.8	16.0	1013.9	E	4	0	29.4	14.8
25	Aberporth	1017.8	WSW	4	2	12.9	12.3	1015.6	NW	6	5	17.0	13.4
26	Sennybridge	1017.9	S	2	6	13.3	13.1	1015.3	SW	2	6	19.4	15.1
27	Wattisham	1016.9	SE	4	0	17.2	13.0	1014.2	SSE	7	1	30.0	15.8
28	Almondsbury	1016.9	SW	2	0	15.5	14.5	1015.2	W	5	7	19.8	17.2
29	Heathrow	1016.3	ENE	1	0	19.3	12.6	1013.9	W	5	2	30.7	15.5
30	Manston	1016.3	ESE	7	0	20.7	14.2	1014.4	ESE	7	0	30.1	16.2
31	Chivenor	1018.0	N	1	6	16.2	14.4	1015.8	WNW	8	3	19.3	15.0
32	Exeter	1017.2	WNW	4	5	15.5	14.3	1015.1	NE	2	6	22.4	16.5
33	Herstmonceux	1016.0	NE	3	0	17.9	14.0	1013.9	E	4	0	30.3	17.6
34	Hurn	1016.2	N	2	0	14.3	13.2	1014.2	N	5	7	22.9	19.6
35	Camborne	1018.3	NW	3	7	14.7	13.4	1016.5	WNW	6	6	17.3	12.6

Daily Weather Summary for Tuesday 27 August 2019

Selected European readings at (L) 0000 and (R) 1200 UTC

STATIONS		0000 UTC						1200 UTC					
NO	SITE	PRESS	WDIR	WSPD	CLOUD	TEMP	TDEW	PRESS	WDIR	WSPD	CLOUD	TEMP	TDEW
1	Murmansk	1021.6	NE	2	7	8.3	7.1	1023.0	S	10	8	10.4	6.3
2	Helsinki	1024.4	NW	6	0	15.5	15.2	1026.5	S	6	7	23.0	15.0
3	Stockholm	1024.4	-	0	-	14.1	13.3	1024.6	SSW	8	-	26.0	11.6
4	Oslo	1022.7	NNE	4	-	13.8	12.4	1022.1	SE	2	1	24.5	15.4
5	Reykjavik	-	-	-	8	-	-	992.1	S	9	7	11.2	8.8
6	Moscow	1019.6	W	2	8	17.0	12.1	1020.3	NNW	6	6	20.7	8.7
7	Kiev	1024.5	-	0	0	17.6	11.6	1023.3	NE	8	5	26.5	9.5
8	Warsaw	1022.6	E	6	0	19.7	13.3	1022.0	E	10	0	30.6	15.2
9	Berlin	1018.8	E	2	-	20.5	16.7	1017.7	SE	10	-	31.3	15.7
10	De Bilt	1016.3	NNE	4	0	21.1	15.9	1014.8	SE	4	0	30.9	16.6
11	Dublin	1015.9	SW	4	1	13.5	11.5	1013.8	SSE	8	6	19.5	12.4
12	Cork	1016.9	S	4	7	13.2	12.8	1014.2	SSW	12	8	14.7	14.1
13	Sofia	1019.1	SE	2	3	21.1	11.6	1016.8	E	6	2	30.7	5.2
14	Belgrade	1019.2	SSW	2	7	20.6	17.9	1017.9	SE	4	1	32.6	16.9
15	Budapest	1019.6	N	4	-	21.2	17.6	1020.1	S	6	-	29.0	16.6
16	Prague	1018.3	N	2	-	21.1	15.4	1018.0	N	4	5	26.6	18.3
17	Munich	1017.3	SSW	4	5	17.8	17.2	1016.2	E	2	6	26.2	15.5
18	Strasbourg	1016.4	NW	1	-	18.3	15.7	1015.3	S	6	-	30.8	16.8
19	Paris	1015.3	-	0	0	21.0	13.4	1013.8	S	3	7	30.9	16.5
20	Jersey	1016.4	NNE	7	9	15.7	15.7	1014.9	W	7	0	22.0	18.4
21	Milan	1017.7	NE	3	-	23.4	17.8	1018.1	SSW	3	-	31.1	17.3
22	Marseille	1017.1	NW	6	-	24.1	19.6	1017.3	SSW	8	-	28.7	17.9
23	Bordeaux	1015.4	WSW	5	8	21.3	17.5	1016.4	WNW	6	8	27.7	17.8
24	Rome	-	-	-	-	-	-	1017.0	WSW	10	1	30.3	19.5
25	Ajaccio	1016.6	NE	6	-	21.9	18.5	1017.0	SW	11	-	29.7	21.9
26	Barcelona	1016.7	N	6	7	24.3	21.2	1016.9	ESE	12	8	26.5	21.9
27	Majorca	1015.6	NE	2	5	23.5	20.2	1016.4	ENE	7	8	21.0	18.9
28	Madrid	1015.9	SSE	5	8	16.2	14.9	1014.7	SSW	4	1	24.6	13.5
29	Lisbon	1015.3	-	-	-	19.9	16.4	1017.4	-	-	-	25.0	17.4
30	Athens	1013.6	N	4	-	28.6	14.7	1014.4	N	8	0	34.6	8.8
31	Malta	1015.7	WNW	3	0	24.6	21.5	1016.9	WSW	7	2	31.1	22.9
32	Gibraltar	1015.4	SSW	13	0	22.3	16.5	1016.3	SSW	13	1	26.1	17.2

Daily Weather Summary for Tuesday 27 August 2019

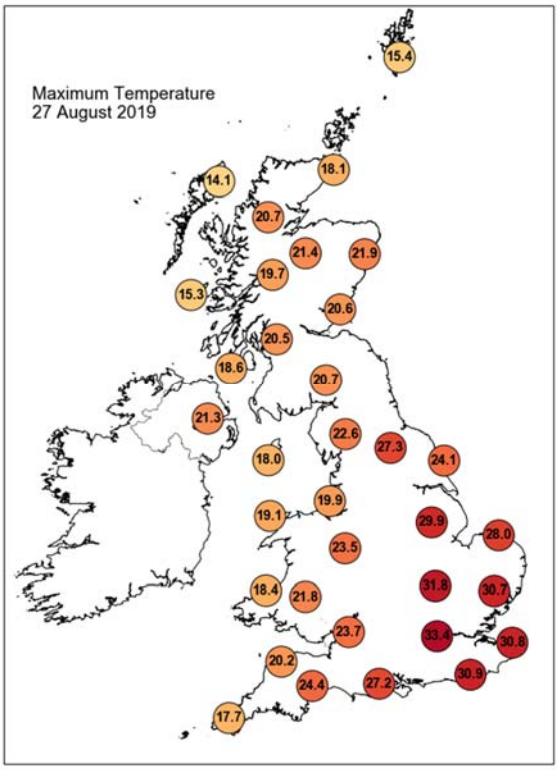

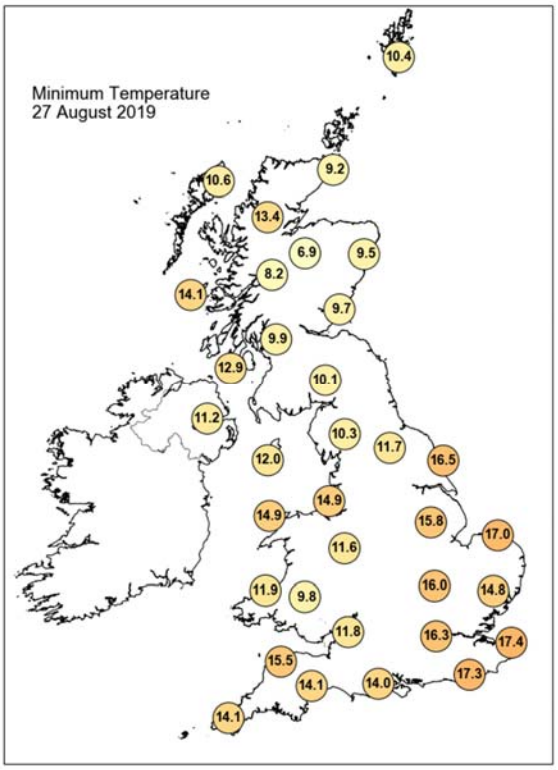

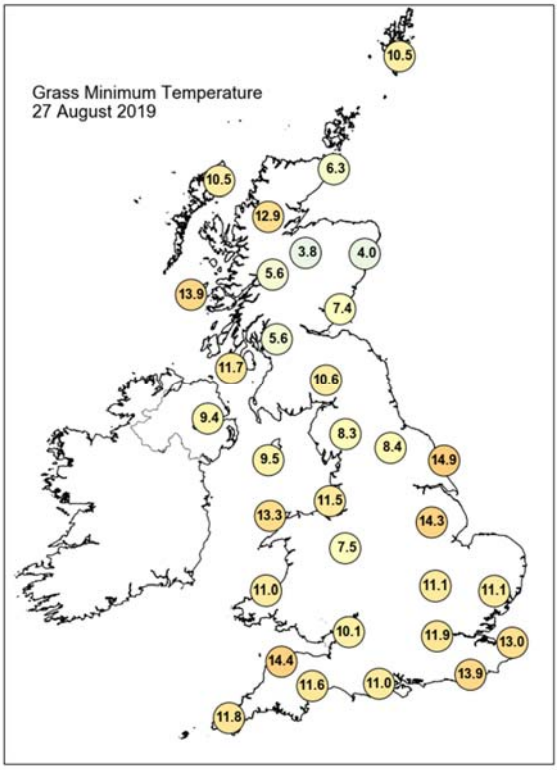

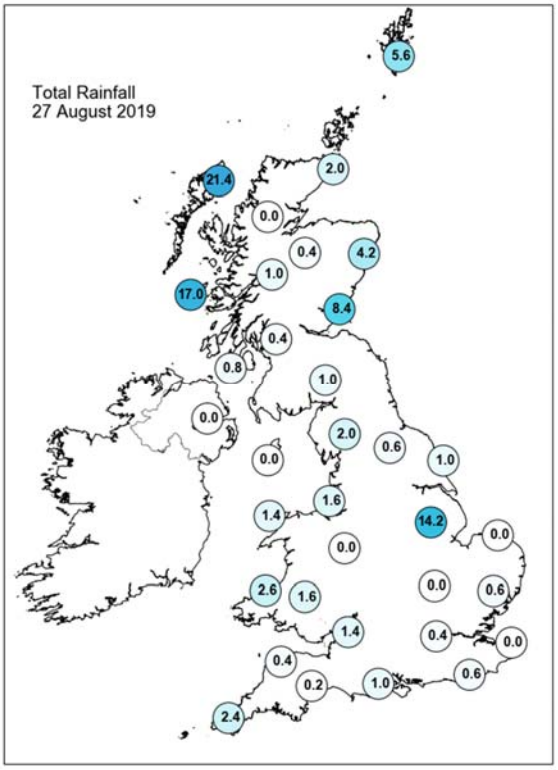

Daily Weather Summary for Tuesday 27 August 2019

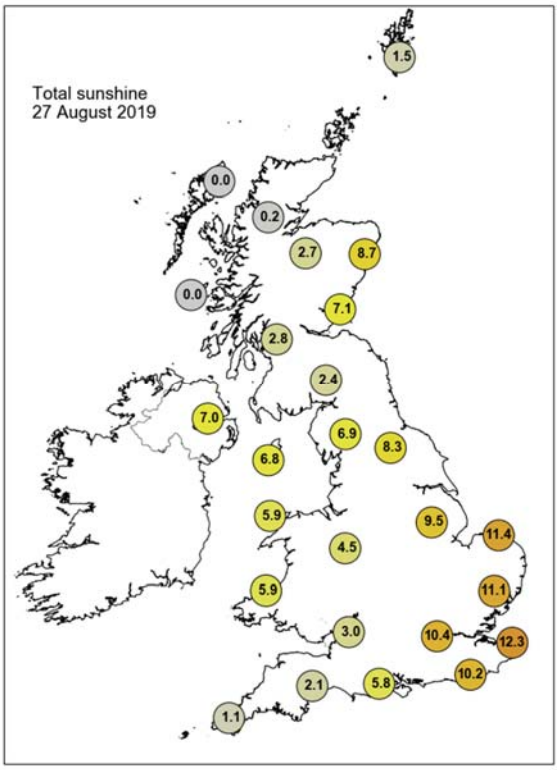

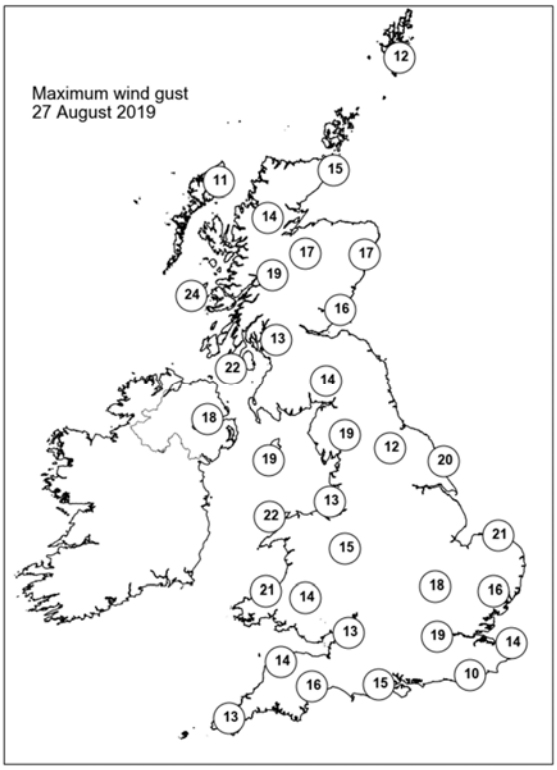

None of the selected stations observed a day of sleet or snow falling or non-zero snow depth at 0900 UTC.

Daily Weather Summary for Wednesday 28 August 2019

This day's summary created 04/09/2019 03:00

Summary of the UK Weather for Wednesday 28 August 2019

Showers and thunderstorms quickly cleared into the North Sea at the start of the night, leaving a legacy of cloud with further outbreaks of showery rain. These formed different zones with one crossing eastern England, another pushing into Wales and the southwest and another affecting northwest Scotland and Northern Ireland. In between these rain bands it was drier but also rather cloudy so as a result it was warm and muggy for many overnight. During the day two bands of rain moved eastwards, the first clearing most of the southeast of England by mid-morning, the second gradually soaking Wales, southwest England and the Midlands. Scotland also saw cloud and outbreaks of rain moving eastwards through the morning and early afternoon, but much of the country became dry and bright to end the day. There was a broad band of sunshine between these two areas. Cloud and rain continued to affect Northern Ireland through the morning, this then cleared to sunny spells and heavy showers during the afternoon. Temperatures were several degrees cooler than of late, but warm air hung on in the southeast.

Daily Extremes

Highest Maximum	**27.0°C** Santon Downham (Suffolk, 6mAMSL)
Lowest Maximum	**13.6°C** Sennybridge No 2 (Powys (south), 307mAMSL)
Highest Minimum	**19.2°C** Cromer (Norfolk, 37mAMSL)
Lowest Minimum	**9.4°C** Loch Glascarnoch (Ross & Cromarty, 269mAMSL)
Lowest Grass Minimum	**4.1°C** Kinlochewe (Ross & Cromarty, 25mAMSL)
Most Rainfall	**14.8mm** Cardinham, Bodmin (Cornwall, 200mAMSL)
Most Sunshine	**7.9hr** Mylnefield (Angus, 31mAMSL)
Highest Gust	**39Kt 45mph** Wight: Needles Old Battery (Isle Of Wight, 80mAMSL)
Highest Gust (mountain)	**52Kt 60mph** Great Dun Fell No 2 (Cumbria, 847mAMSL)
Greatest Snow Depth at 0900 UTC	No non-zero values

mAMSL refers to station elevation in metres above mean sea level

Daily Weather Summary for Wednesday 28 August 2019

North Atlantic and Europe analysis charts and satellite images at 0000 UTC

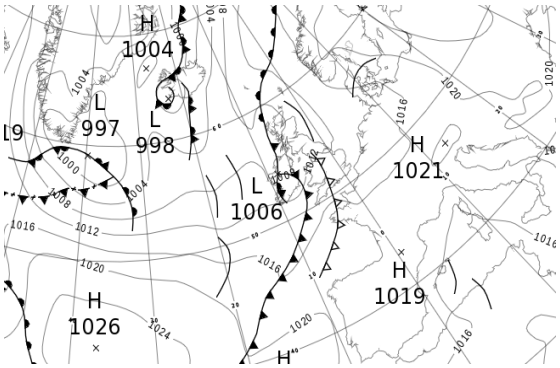



North Atlantic and Europe analysis charts and satellite images at 1200 UTC

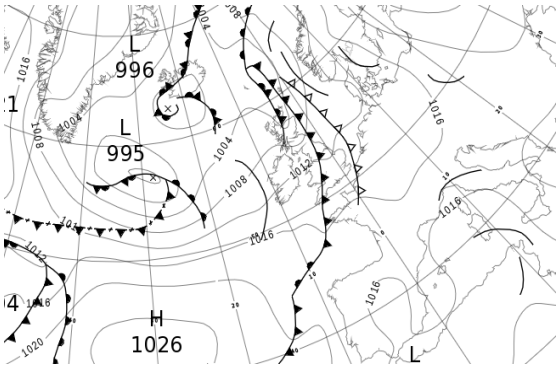



All satellite imagery copyright Met Office and EUMETSAT (European Organisation for the Exploitation of Meteorological Satellites). These show infra-red images from the geostationary MSG satellite. The rainfall rates are derived from both rain-radar and satellite data.

Daily Weather Summary for Wednesday 28 August 2019

UK satellite and rain-radar precipitation rates at (L) 0000 and (R) 1200 UTC



UK wind speed and direction at (L) 0000 and (R) 1200 UTC

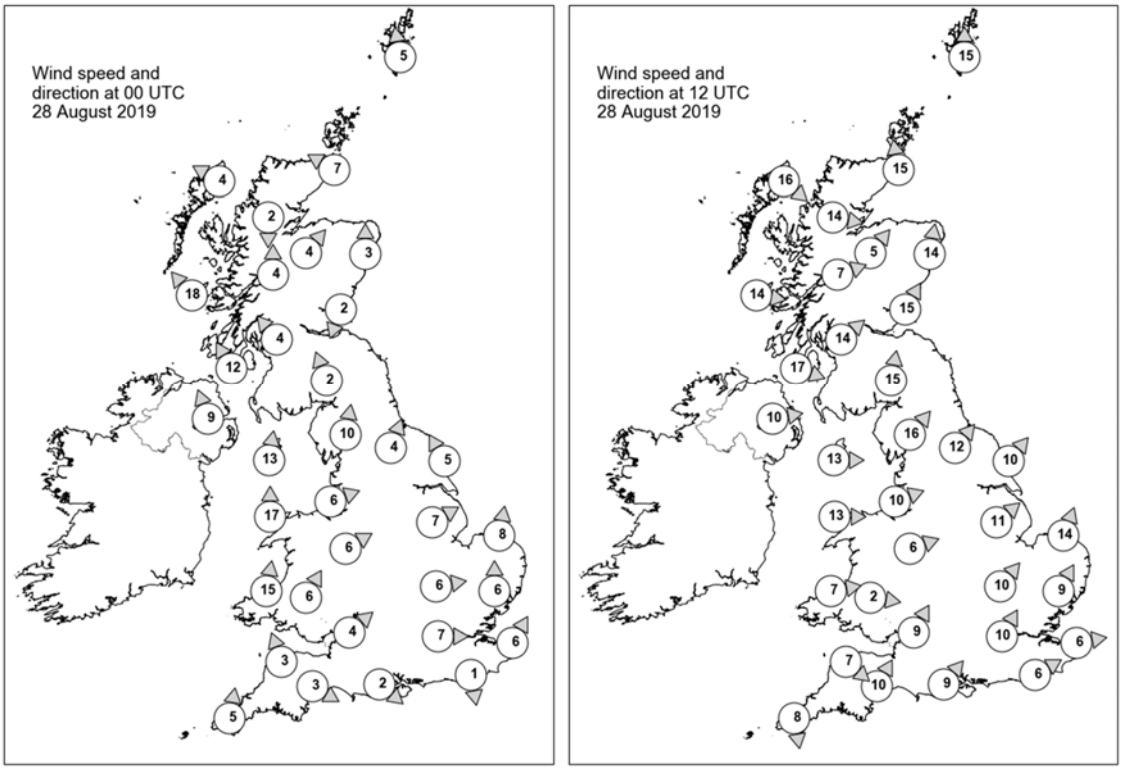

Daily Weather Summary for Wednesday 28 August 2019

Selected UK readings at (L) 0000 and (R) 1200 UTC

STATIONS		0000 UTC						1200 UTC					
NO	SITE	PRESS	WDIR	WSPD	CLOUD	TEMP	TDEW	PRESS	WDIR	WSPD	CLOUD	TEMP	TDEW
1	Lerwick	1011.5	S	5	8	13.3	13.3	1003.6	S	15	7	15.0	13.8
2	Wick	1008.3	ESE	7	2	14.1	13.7	1002.8	S	15	2	17.8	13.0
3	Stornoway	1007.0	ESE	4	8	13.7	13.7	1005.4	NW	16	7	12.6	11.6
4	Loch Glascarnoch	1008.4	N	2	1	9.7	8.5	1004.8	W	14	8	12.2	11.4
5	Aviemore	1008.0	SW	4	3	15.2	11.9	1003.5	SW	5	5	17.7	10.3
6	Dyce	1009.8	S	3	8	14.7	13.6	1005.3	S	14	7	17.8	13.0
7	Tulloch Bridge	1009.3	S	4	0	13.9	10.6	1005.9	WSW	7	8	13.1	11.7
8	Tiree	1006.0	SE	18	7	14.8	14.4	1007.7	W	14	8	14.6	11.0
9	Leuchars	1009.7	NNE	2	8	13.4	13.4	1006.0	SSW	15	5	18.1	11.5
10	Bishopton	1009.6	SE	4	8	13.1	11.7	1006.2	SW	14	7	16.1	13.1
11	Machrihanish	1008.0	SSE	12	8	15.5	14.5	1008.7	WNW	17	8	14.1	12.1
12	Boulmer	-	-	-	-	-	-	-	-	-	-	-	-
13	Eskdalemuir	1011.5	SSE	2	8	13.3	12.7	1008.4	S	15	8	13.7	12.6
14	Aldergrove	1008.0	SSE	9	8	15.9	13.0	1010.0	W	10	3	16.6	10.0
15	Shap	1012.1	S	10	8	14.4	12.3	1010.2	SW	16	7	14.2	12.2
16	Leeming	1011.3	SSW	4	7	18.2	16.8	1010.8	SW	12	8	16.6	13.4
17	Ronaldsway	1010.8	S	13	8	15.8	14.6	1011.0	W	13	5	16.0	10.4
18	Bridlington	1011.3	SSE	5	2	17.5	16.2	1010.3	SW	10	7	22.7	15.1
19	Crosby	1012.9	WSW	6	8	17.4	13.5	1012.1	WSW	10	8	15.4	12.8
20	Valley	1011.7	S	17	6	16.3	14.4	1012.5	W	13	5	15.6	11.0
21	Waddington	1012.1	WSW	7	7	19.4	17.3	1011.5	SW	11	7	21.6	14.4
22	Shawbury	1013.4	WSW	6	8	15.6	13.0	-	WSW	6	8	15.5	13.2
23	Weybourne	1011.9	S	8	0	20.0	17.2	1012.0	SSW	14	2	24.3	14.1
24	Bedford	1013.3	W	6	7	19.7	16.1	1012.3	SW	10	2	23.7	10.5
25	Aberporth	1012.9	S	15	8	14.5	13.4	1013.6	W	7	8	13.9	12.1
26	Sennybridge	1014.6	SSW	6	8	13.2	12.5	1013.6	W	2	8	12.8	12.3
27	Wattisham	1012.6	S	6	0	18.9	-	1012.8	SSW	9	5	22.2	16.0
28	Almondsbury	1014.5	SW	4	8	15.9	14.4	1013.1	SSW	9	8	20.0	14.1
29	Heathrow	1013.4	W	7	8	21.6	14.8	1013.2	SSW	10	3	24.5	9.4
30	Manston	1013.0	SSW	6	0	19.8	16.3	1014.2	W	6	5	22.9	16.2
31	Chivenor	1014.9	SSE	3	7	15.7	13.6	1014.2	NW	7	8	14.4	13.3
32	Exeter	1015.0	WNW	3	8	15.1	13.5	1013.6	SSW	10	7	19.4	13.6
33	Herstmonceux	1013.7	N	1	7	17.4	17.1	1014.5	WSW	6	7	21.1	16.0
34	Hurn	1014.3	NW	2	8	17.8	16.4	1014.4	SW	9	6	20.6	14.0
35	Camborne	1015.1	S	5	7	15.1	14.3	1014.4	N	8	8	13.3	12.9

Daily Weather Summary for Wednesday 28 August 2019

Selected European readings at (L) 0000 and (R) 1200 UTC

STATIONS		0000 UTC						1200 UTC					
NO	SITE	PRESS	WDIR	WSPD	CLOUD	TEMP	TDEW	PRESS	WDIR	WSPD	CLOUD	TEMP	TDEW
1	Murmansk	1019.0	S	4	8	10.1	9.3	1019.3	N	6	3	15.9	11.5
2	Helsinki	1026.9	ESE	4	0	12.8	12.8	1025.0	S	10	4	24.7	14.1
3	Stockholm	1023.1	SE	4	-	17.4	16.7	1019.6	SSE	12	-	26.6	15.6
4	Oslo	1019.6	NNE	4	-	16.5	13.6	1014.8	NE	6	8	19.5	16.9
5	Reykjavik	998.4	SE	6	5	10.0	6.6	-	-	-	8	-	-
6	Moscow	1024.4	NNW	4	0	12.3	8.8	1027.6	N	6	0	17.4	2.3
7	Kiev	1023.8	NE	2	0	20.2	13.0	1022.5	NNE	4	2	26.4	12.9
8	Warsaw	1021.8	ESE	6	0	21.4	13.9	1018.7	SE	8	1	30.5	15.8
9	Berlin	1016.0	ESE	6	-	22.8	16.6	1014.1	SSE	6	-	31.9	16.1
10	De Bilt	1012.7	S	4	4	17.6	16.9	1013.6	SW	8	8	26.4	16.3
11	Dublin	1008.9	SSE	12	7	16.1	13.1	1011.8	W	12	4	16.3	8.0
12	Cork	1010.9	WSW	12	6	12.4	11.5	1013.5	SW	8	4	16.7	10.0
13	Sofia	1019.7	SSE	2	0	21.6	12.1	1016.6	NE	4	2	30.2	5.9
14	Belgrade	1018.6	SE	4	0	24.0	14.0	1018.5	SSE	8	0	34.2	12.9
15	Budapest	1020.0	ENE	4	-	22.0	17.2	1018.1	E	6	-	32.9	14.5
16	Prague	1017.4	N	2	-	21.1	17.1	1015.9	W	2	8	27.7	17.5
17	Munich	1016.8	SSW	4	8	19.4	15.9	1015.0	WNW	4	8	28.1	13.5
18	Strasbourg	1015.9	SSW	3	8	20.7	16.3	1015.1	S	3	6	30.7	16.7
19	Paris	1015.8	SSE	4	1	21.3	14.9	1015.3	WSW	8	7	29.0	16.2
20	Jersey	1015.8	W	8	6	16.9	16.3	1015.8	WSW	8	8	18.9	16.2
21	Milan	1017.8	ENE	6	-	25.9	19.4	1019.7	N	11	-	19.1	19.0
22	Marseille	1017.0	N	5	-	22.7	20.2	1016.5	S	8	8	24.2	19.5
23	Bordeaux	1017.9	W	3	-	19.3	18.0	1018.0	NW	4	8	26.3	17.6
24	Rome	1017.1	N	1	-	21.9	21.2	1016.4	WSW	9	3	28.8	21.9
25	Ajaccio	1015.8	NE	4	8	23.6	20.5	1015.2	SW	8	7	28.8	20.5
26	Barcelona	1016.9	N	7	5	23.5	20.3	1016.9	SSE	6	1	28.8	19.2
27	Majorca	1016.1	NE	4	4	20.9	19.0	1015.5	NNW	11	5	31.1	17.4
28	Madrid	1016.4	N	4	0	19.7	15.1	1015.1	E	2	1	28.7	12.2
29	Lisbon	1017.7	-	-	-	19.4	16.2	1017.5	-	-	-	25.8	16.8
30	Athens	1014.6	N	2	-	26.6	13.7	1014.0	NNE	9	0	32.4	10.2
31	Malta	1016.6	E	4	0	25.8	21.8	1016.6	S	7	1	30.4	20.3
32	Gibraltar	1016.0	SW	9	0	22.9	18.6	1017.3	E	9	0	25.0	18.2

Daily Weather Summary for Wednesday 28 August 2019

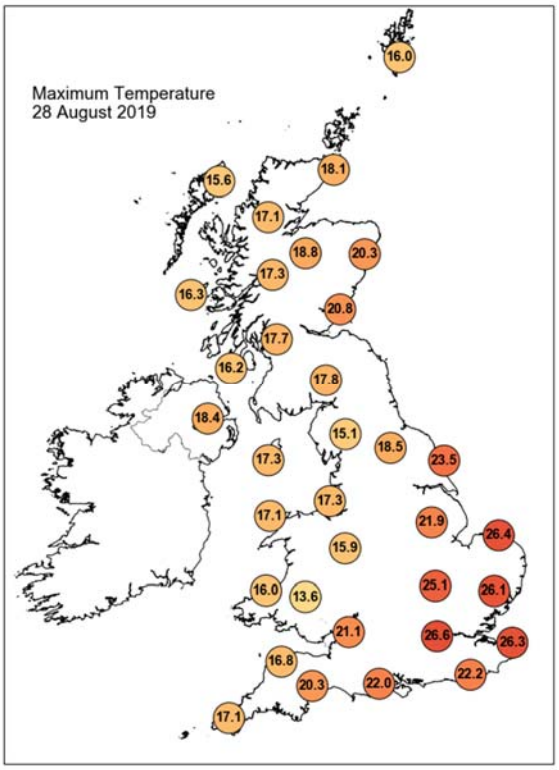

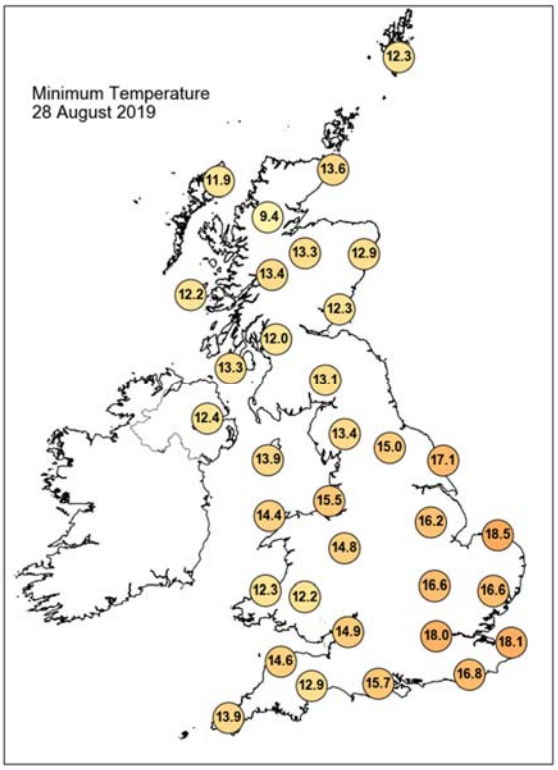

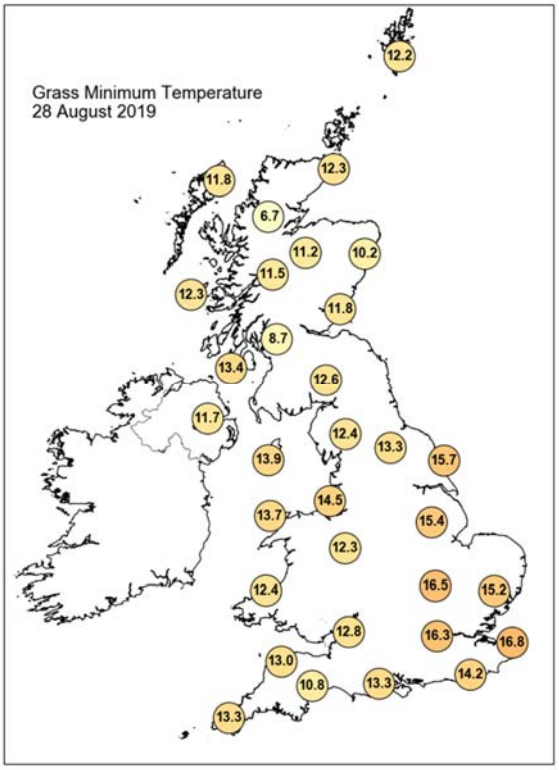

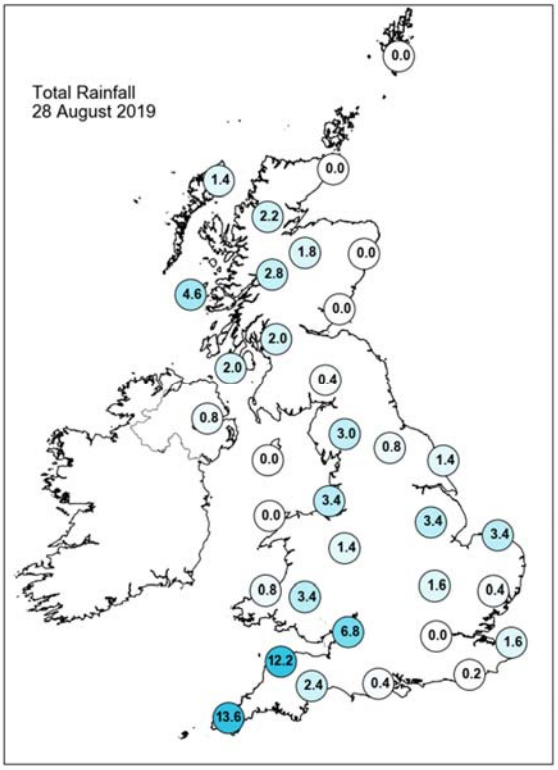

Daily Weather Summary for Wednesday 28 August 2019

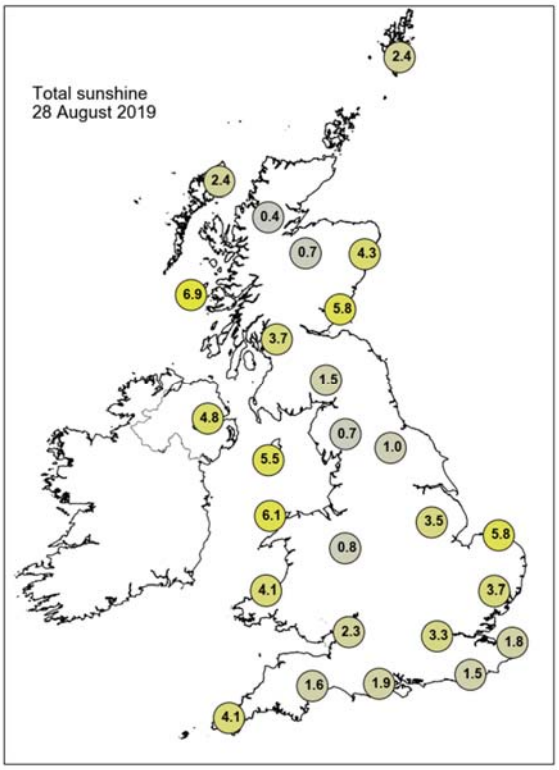

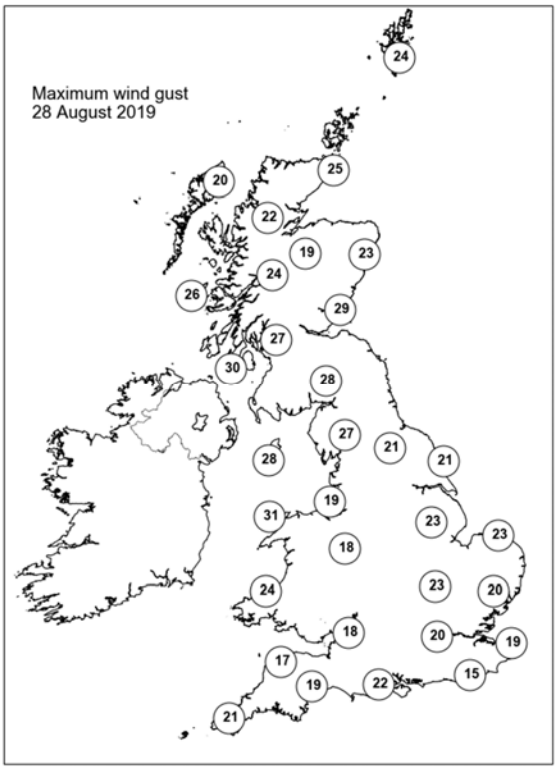

None of the selected stations observed a day of sleet or snow falling or non-zero snow depth at 0900 UTC.

Daily Weather Summary for Thursday 29 August 2019

This day's summary created 05/09/2019 03:00

Summary of the UK Weather for Thursday 29 August 2019

There were clear skies across many parts of the UK through the small hours of the morning. It was cloudier across the northwest where there were scattered showers and a strong southwesterly wind. By dawn some persistent rain moved into the northwest. In the south, where winds were lighter, mist and fog formed under the clearer skies.

During the day rain across the northwest continued to push eastwards, clearing to scattered showers during the afternoon. A few showers also affected western and southwestern parts in the morning. The strong southwesterly wind continued to affect the northern half of the UK. In the south winds were lighter and it remained dry with the mist and fog clearing away through the morning. Cloud developed across many parts as the day progressed. It remained dry with some good sunny spells in the south.

The northwest to southeast split in the weather continued into the night with strong winds persisting in the north and further rain moving into the northwest towards the end of the night. Elsewhere it was mainly dry with clear spells.

Daily Extremes

Highest Maximum	**24.7°C** Heathrow (Greater London, 25mAMSL)
Lowest Maximum	**13.6°C** Dalwhinnie No 2 (Inverness-shire, 351mAMSL)
Highest Minimum	**14.5°C** Frittenden (Kent, 38mAMSL)
Lowest Minimum	**2.1°C** Cromdale (Moray (in Highland Region), 193mAMSL)
Lowest Grass Minimum	**-1.0°C** Balmoral (Aberdeenshire, 283mAMSL)
Most Rainfall	**85.2mm** Skye: Alltdearg House (Inverness-shire, 55mAMSL)
Most Sunshine	**12.2hr** Bognor Regis (West Sussex, 7mAMSL)
Highest Gust	**48Kt 55mph** Loch Glascarnoch (Ross & Cromarty, 269mAMSL)
Highest Gust (mountain)	**82Kt 94mph** Cairngorm Summit (Inverness-shire, 1237mAMSL)
Greatest Snow Depth at 0900 UTC	No non-zero values

mAMSL refers to station elevation in metres above mean sea level

Daily Weather Summary for Thursday 29 August 2019

North Atlantic and Europe analysis charts and satellite images at 0000 UTC

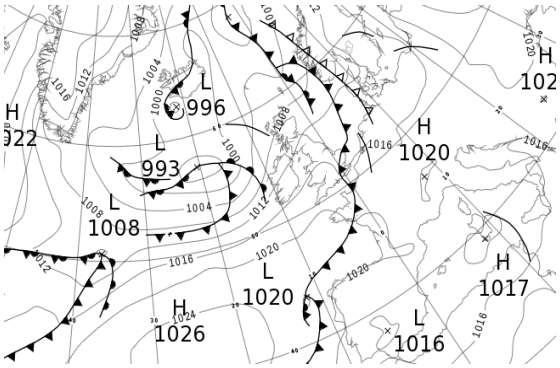



North Atlantic and Europe analysis charts and satellite images at 1200 UTC

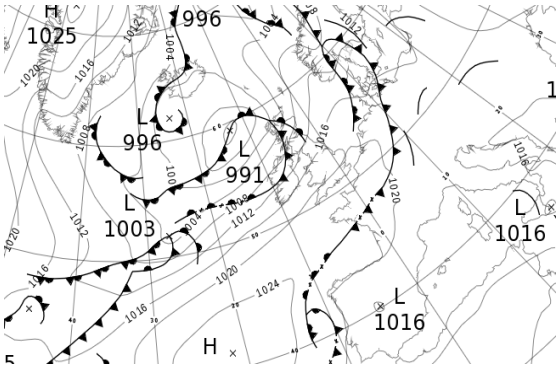



All satellite imagery copyright Met Office and EUMETSAT (European Organisation for the Exploitation of Meteorological Satellites). These show infra-red images from the geostationary MSG satellite. The rainfall rates are derived from both rain-radar and satellite data.

Daily Weather Summary for Thursday 29 August 2019

UK satellite and rain-radar precipitation rates at (L) 0000 and (R) 1200 UTC



UK wind speed and direction at (L) 0000 and (R) 1200 UTC

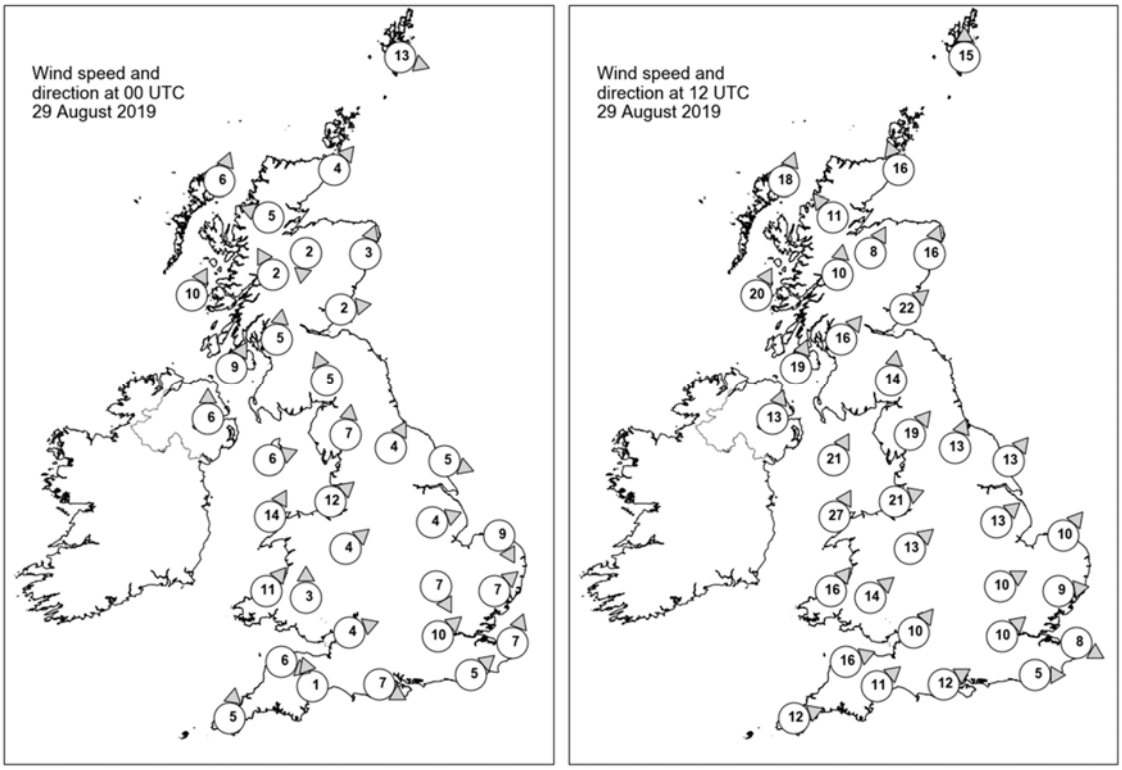

Daily Weather Summary for Thursday 29 August 2019

Selected UK readings at (L) 0000 and (R) 1200 UTC

STATIONS		0000 UTC						1200 UTC					
NO	SITE	PRESS	WDIR	WSPD	CLOUD	TEMP	TDEW	PRESS	WDIR	WSPD	CLOUD	TEMP	TDEW
1	Lerwick	1005.8	WNW	13	8	11.5	9.7	1006.4	S	15	3	14.8	12.3
2	Wick	1008.3	SW	4	0	9.8	7.6	1004.5	SSE	16	8	14.8	10.9
3	Stornoway	1006.5	SSW	6	8	12.5	11.1	999.9	SSW	18	8	13.9	13.3
4	Loch Glascarnoch	1008.7	ESE	5	8	8.8	7.1	1003.4	SE	11	8	12.7	10.9
5	Aviemore	1009.9	N	2	5	5.8	5.1	1005.2	SSW	8	8	14.3	10.1
6	Dyce	1010.2	SSW	3	0	11.1	8.4	1007.6	SSW	16	5	16.7	8.7
7	Tulloch Bridge	1010.5	SSE	2	7	9.7	7.8	1006.2	S	10	8	13.1	12.0
8	Tiree	1008.4	SSW	10	1	11.8	9.8	1004.5	SSW	20	7	15.6	13.6
9	Leuchars	1010.8	W	2	0	10.3	8.0	1008.6	SW	22	6	17.5	11.2
10	Bishopton	1010.5	S	5	8	12.0	11.3	1008.5	SW	16	8	15.0	12.0
11	Machrihanish	1010.4	SSW	9	1	11.6	9.6	1008.5	SSW	19	8	16.4	13.2
12	Boulmer	-	-	-	-	-	-	-	-	-	-	-	-
13	Eskdalemuir	1012.8	SSE	5	7	10.0	9.4	1012.0	S	14	8	13.1	11.5
14	Aldergrove	1011.7	S	6	4	11.7	10.3	1009.7	SSW	13	8	16.3	12.9
15	Shap	1014.3	S	7	5	10.3	9.4	1014.3	SW	19	7	14.0	11.2
16	Leeming	1014.4	SSW	4	0	11.4	9.1	1015.2	SSW	13	6	17.6	11.3
17	Ronaldsway	1013.3	WSW	6	7	14.6	12.3	1013.1	SSW	21	7	17.3	13.7
18	Bridlington	1014.0	WNW	5	6	13.3	11.0	1015.5	SW	13	6	19.8	11.4
19	Crosby	1014.9	SW	12	2	14.0	10.8	1016.1	WSW	21	3	18.0	12.1
20	Valley	1014.4	SSW	14	4	15.5	13.5	1015.6	SSW	27	5	17.8	13.4
21	Waddington	1015.5	WSW	4	7	13.0	12.9	1017.9	SW	13	7	19.2	12.3
22	Shawbury	1016.2	SW	4	0	9.5	8.9	1017.5	SW	13	7	18.2	11.6
23	Weybourne	1014.7	NNW	9	8	16.5	14.9	1018.8	SW	10	0	20.9	10.9
24	Bedford	1015.8	NNW	7	8	13.2	12.5	1019.5	WSW	10	2	19.5	11.0
25	Aberporth	1016.5	SW	11	0	11.7	10.5	1018.0	SW	16	8	17.4	10.9
26	Sennybridge	1017.7	S	3	7	9.3	9.0	1018.6	SW	14	1	16.6	11.4
27	Wattisham	1014.9	SW	7	8	16.7	12.9	1019.7	W	9	5	20.7	8.5
28	Almondsbury	1017.5	WSW	4	0	10.3	10.1	1019.8	SW	10	4	18.9	12.1
29	Heathrow	1015.6	SW	10	8	16.1	12.8	1020.4	SW	10	1	22.5	8.9
30	Manston	1016.1	SSW	7	8	16.2	14.3	1021.1	WNW	8	0	20.3	7.8
31	Chivenor	1018.0	WNW	6	3	14.2	10.2	1020.4	WSW	16	1	19.7	12.6
32	Exeter	1018.3	SSE	1	0	7.9	7.5	1020.5	SW	11	7	20.4	12.2
33	Herstmonceux	1016.1	SW	5	8	17.2	15.6	1021.3	W	5	1	20.4	11.5
34	Hurn	1017.4	WNW	7	3	12.6	11.4	1021.3	WSW	12	6	20.0	10.9
35	Camborne	1019.2	S	5	2	12.3	10.5	1021.3	WSW	12	6	16.9	11.4

Daily Weather Summary for Thursday 29 August 2019

Selected European readings at (L) 0000 and (R) 1200 UTC

STATIONS		0000 UTC						1200 UTC					
NO	SITE	PRESS	WDIR	WSPD	CLOUD	TEMP	TDEW	PRESS	WDIR	WSPD	CLOUD	TEMP	TDEW
1	Murmansk	1020.1	SSW	4	1	10.8	10.3	1017.6	S	10	2	20.3	14.9
2	Helsinki	1023.0	SSE	6	1	18.2	15.0	1019.5	ESE	12	0	23.2	14.0
3	Stockholm	1016.3	ESE	6	-	19.0	17.1	1013.6	SSE	10	-	20.9	18.4
4	Oslo	1011.2	NE	4	-	18.9	17.4	1010.2	S	6	8	18.5	18.0
5	Reykjavik	997.2	ENE	3	8	9.5	7.1	998.4	ENE	6	7	11.5	5.2
6	Moscow	1029.9	-	0	0	7.8	6.1	1025.8	WSW	4	0	22.2	5.3
7	Kiev	1024.1	SE	2	0	16.6	9.3	1022.7	S	4	2	26.3	6.7
8	Warsaw	1017.6	ESE	8	8	22.0	15.9	1016.7	W	10	3	31.7	16.9
9	Berlin	1015.1	SSE	4	-	21.1	16.0	1017.7	W	6	-	29.2	15.0
10	De Bilt	1015.6	W	4	8	19.8	16.1	1019.7	WSW	10	6	21.7	15.1
11	Dublin	1013.4	SW	6	3	13.2	10.1	1013.1	SW	16	7	17.7	11.8
12	Cork	1015.6	SW	8	1	10.8	10.2	1015.4	SW	16	7	16.5	14.0
13	Sofia	1019.5	E	2	0	18.2	7.9	1016.4	E	6	0	30.2	8.2
14	Belgrade	1017.2	ESE	4	0	24.2	12.1	1016.7	SSE	6	1	34.8	10.5
15	Budapest	1018.1	NNE	2	-	22.3	15.2	1017.8	SSE	6	-	33.3	12.3
16	Prague	1016.7	N	2	-	18.9	16.9	1016.6	N	4	6	30.9	17.7
17	Munich	1018.1	SSE	6	8	19.2	17.2	1020.3	W	4	8	22.3	16.2
18	Strasbourg	1016.6	SW	5	7	19.6	17.2	1018.4	SE	4	-	30.4	17.1
19	Paris	1018.0	WSW	5	5	20.1	15.9	1022.4	WNW	6	7	22.7	14.3
20	Jersey	1019.3	NW	9	0	13.7	11.4	1023.1	W	6	0	18.8	12.0
21	Milan	1018.3	WNW	4	-	20.0	18.6	1018.2	N	4	-	29.8	17.3
22	Marseille	1018.0	SSE	3	-	22.2	19.2	1017.5	WSW	9	-	31.5	17.0
23	Bordeaux	1020.8	NW	4	8	18.8	15.8	1021.4	NE	4	-	26.2	13.3
24	Rome	1016.4	ENE	1	0	21.4	19.9	1017.2	S	6	3	29.1	21.3
25	Ajaccio	1016.6	E	4	-	20.9	17.9	1017.2	SW	11	-	29.1	21.6
26	Barcelona	1018.1	N	6	1	24.5	19.6	1019.3	SSW	8	7	30.1	20.9
27	Majorca	1017.8	NNW	3	-	21.0	18.4	1018.9	WSW	8	2	32.1	17.5
28	Madrid	1017.0	N	4	2	20.7	13.9	1016.3	S	4	4	31.1	11.6
29	Lisbon	1018.0	-	-	-	18.6	15.1	1018.4	-	-	-	27.0	15.6
30	Athens	1014.6	N	3	-	25.9	11.7	1014.8	N	9	0	32.4	4.8
31	Malta	1015.2	SE	7	0	24.8	22.3	1016.8	SW	5	7	28.6	21.8
32	Gibraltar	1017.5	E	12	7	23.4	21.4	1019.9	E	15	7	25.6	22.1

Daily Weather Summary for Thursday 29 August 2019

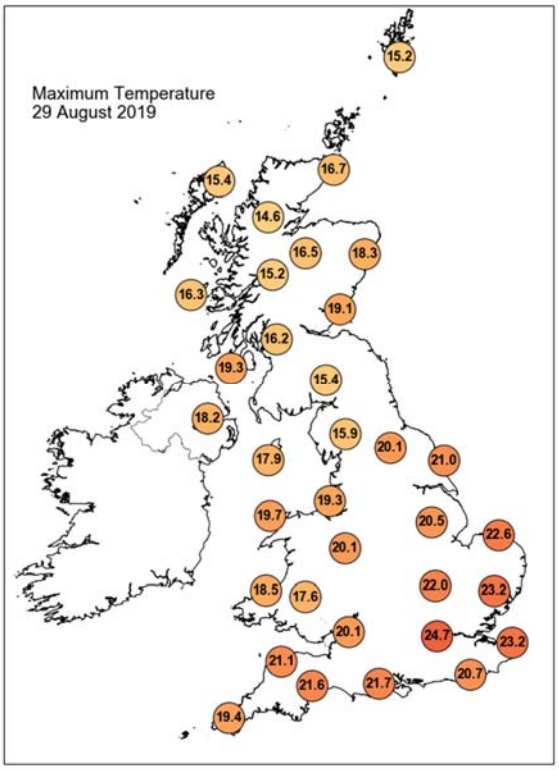

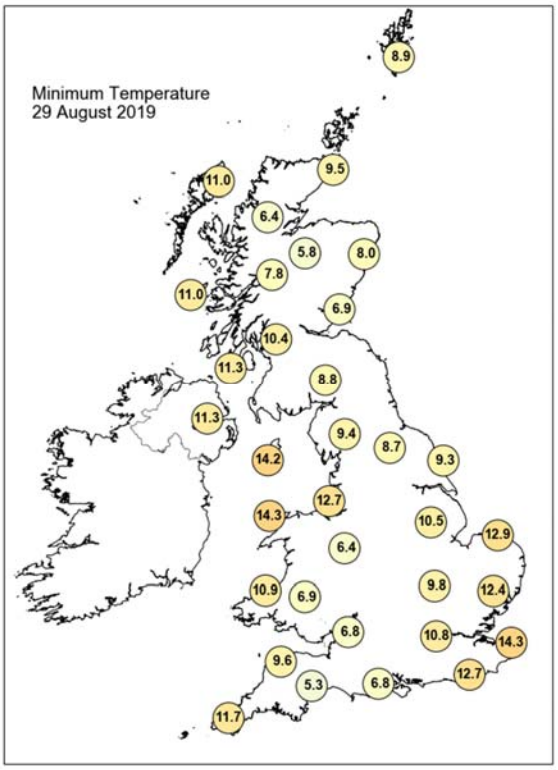

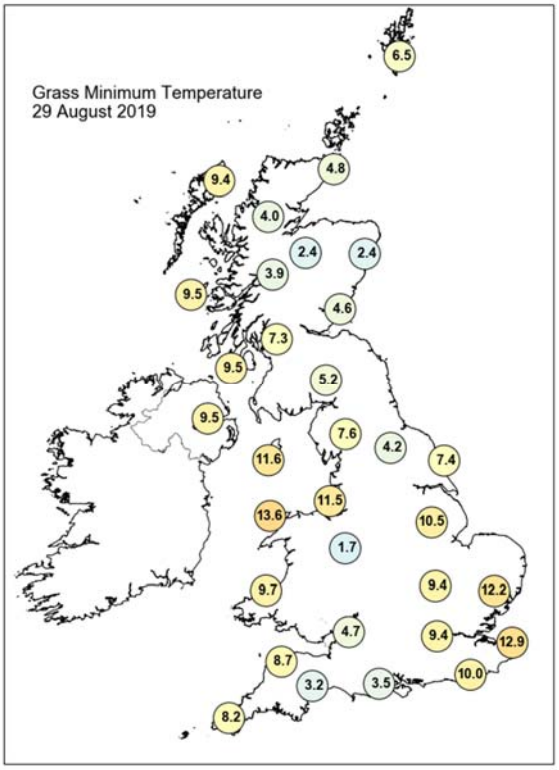

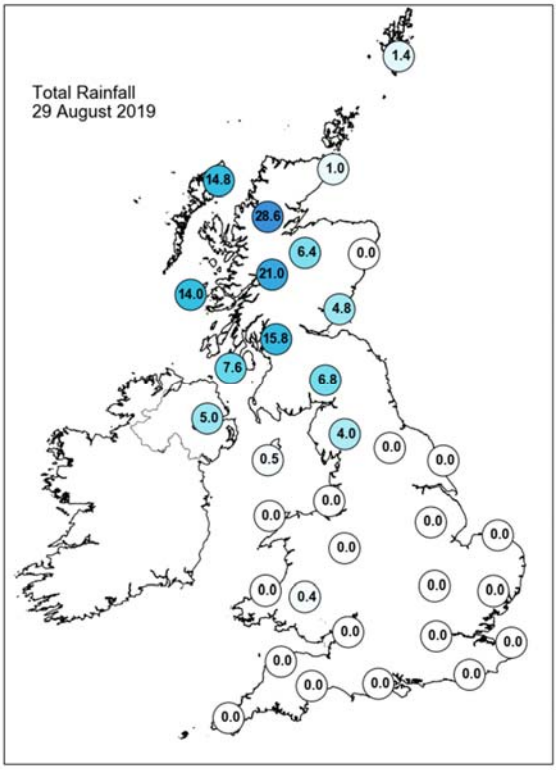

Daily Weather Summary for Thursday 29 August 2019

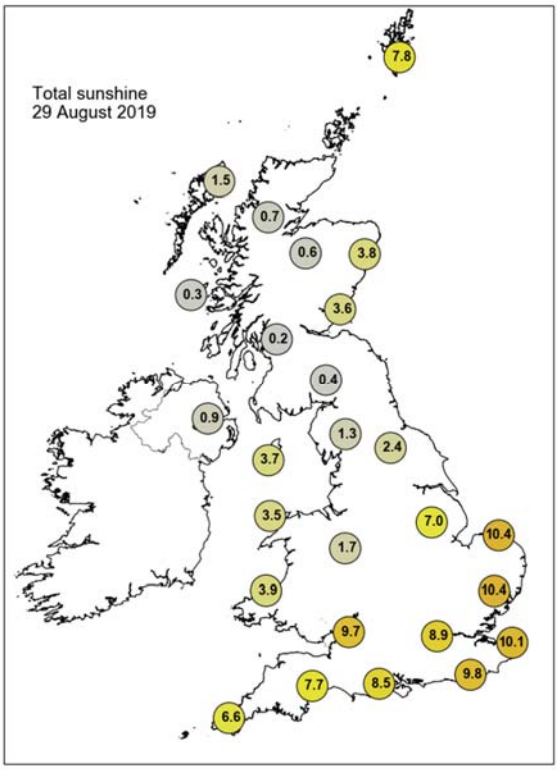

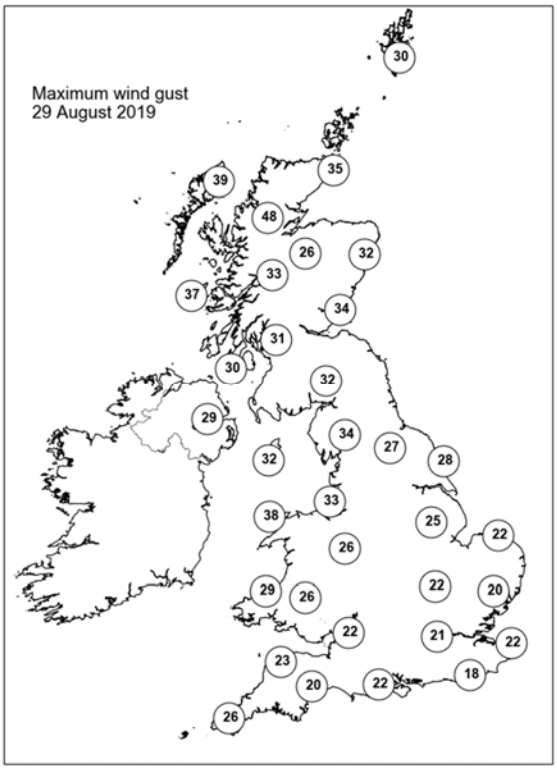

None of the selected stations observed a day of sleet or snow falling or non-zero snow depth at 0900 UTC.

Daily Weather Summary for Friday 30 August 2019

This day's summary created 06/09/2019 03:00

Summary of the UK Weather for Friday 30 August 2019

Overnight it remained cloudy and windy in the northwest, with outbreaks of rain affecting Scotland, Northern Ireland and parts of northern England. Further south, apart from some patchy rain across northwestern Wales, it was a dry night with clear periods. The clearest skies were in the southeast and here it turned cool in places by morning. Outbreaks of rain continued across Northern Ireland and parts of Scotland through the day, with the rain becoming heavy and persistent over western facing hills. The far northwest of Scotland did see some drier brighter interludes in the afternoon along with a scattering of showers. Patchy rain and strong winds affected northwest Wales and parts of Northern England, with some heavy bursts across Cumbria in the afternoon, although the rain here began to ease and clear late in the day. Across the rest of the UK it was dry with sunny spells, and warmest in the southeast.

Daily Extremes

Highest Maximum	**25.7°C** Cavendish (Suffolk, 55mAMSL)
Lowest Maximum	**13.6°C** Fair Isle (Shetland, 57mAMSL) also Resallach (Sutherland, 133mAMSL)
Highest Minimum	**16.9°C** Prestatyn (Clwyd, 4mAMSL)
Lowest Minimum	**8.4°C** Frittenden (Kent, 38mAMSL)
Lowest Grass Minimum	**3.9°C** Goudhurst (Kent, 85mAMSL)
Most Rainfall	**89.6mm** Loch Restil (Argyll (in Strathclyde Region), 260mAMSL)
Most Sunshine	**12.1hr** Hastings (East Sussex, 45mAMSL)
Highest Gust	**52Kt 60mph** Capel Curig No 3 (Gwynedd, 216mAMSL)
Highest Gust (mountain)	**74Kt 85mph** Cairngorm Summit (Inverness-shire, 1237mAMSL) also Aonach Mor (Inverness-shire, 1130mAMSL)
Greatest Snow Depth at 0900 UTC	No non-zero values

mAMSL refers to station elevation in metres above mean sea level

Daily Weather Summary for Friday 30 August 2019

North Atlantic and Europe analysis charts and satellite images at 0000 UTC

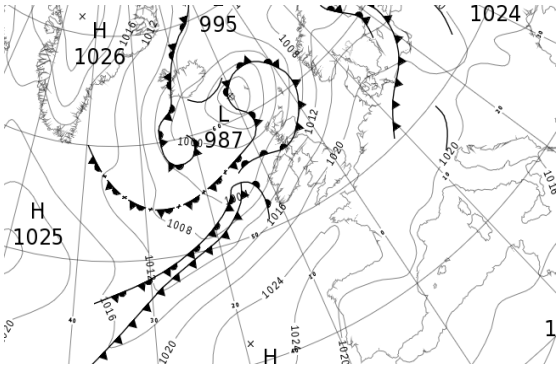

North Atlantic and Europe analysis charts and satellite images at 1200 UTC

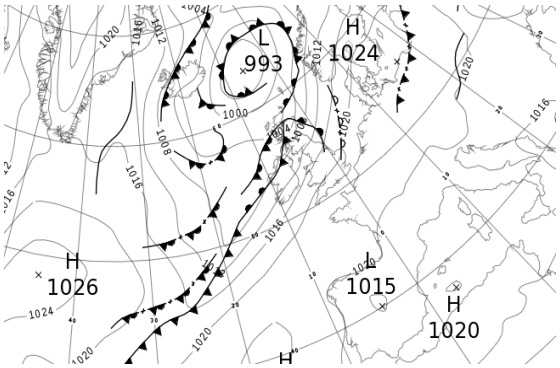

All satellite imagery copyright Met Office and EUMETSAT (European Organisation for the Exploitation of Meteorological Satellites). These show infra-red images from the geostationary MSG satellite. The rainfall rates are derived from both rain-radar and satellite data.

Daily Weather Summary for Friday 30 August 2019

UK satellite and rain-radar precipitation rates at (L) 0000 and (R) 1200 UTC



UK wind speed and direction at (L) 0000 and (R) 1200 UTC

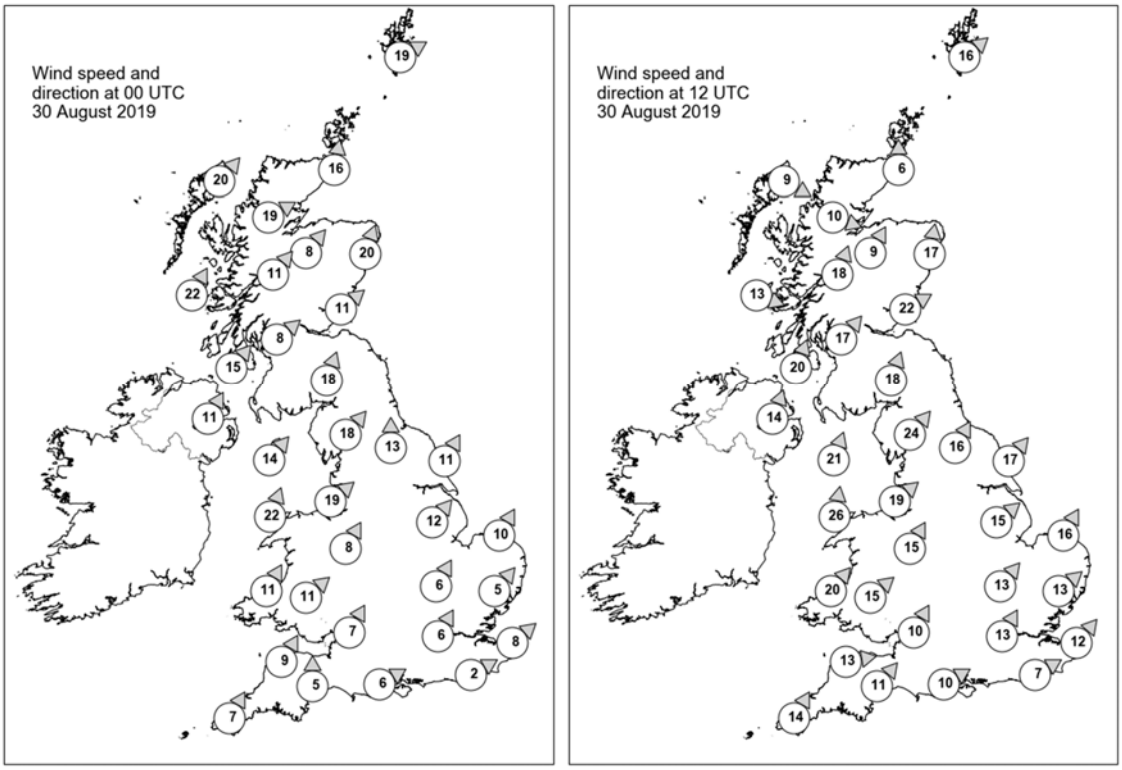

Daily Weather Summary for Friday 30 August 2019

Selected UK readings at (L) 0000 and (R) 1200 UTC

STATIONS		0000 UTC						1200 UTC					
NO	SITE	PRESS	WDIR	WSPD	CLOUD	TEMP	TDEW	PRESS	WDIR	WSPD	CLOUD	TEMP	TDEW
1	Lerwick	1001.6	WSW	19	8	13.6	10.6	1001.6	SW	16	8	12.6	11.5
2	Wick	1002.5	S	16	8	14.3	11.5	1000.9	S	6	8	14.5	14.1
3	Stornoway	999.7	SW	20	3	12.7	10.0	1002.6	WNW	9	7	13.9	11.3
4	Loch Glascarnoch	1002.5	WSW	19	8	13.3	10.7	1002.3	WNW	10	8	12.6	12.1
5	Aviemore	1004.9	SW	8	8	12.8	11.3	1002.3	SSW	9	8	18.3	15.5
6	Dyce	1006.4	SSW	20	8	15.2	11.5	1004.2	S	17	7	17.5	14.3
7	Tulloch Bridge	1007.1	SW	11	8	13.4	9.8	1004.6	SSW	18	7	16.2	12.8
8	Tiree	1005.5	SSW	22	8	14.5	12.9	1005.2	WNW	13	8	13.2	12.6
9	Leuchars	1008.7	SW	11	8	14.5	13.5	1005.8	WSW	22	8	18.2	14.6
10	Bishopton	1009.4	SW	8	7	13.4	12.8	1006.8	SW	17	8	16.7	14.3
11	Machrihanish	1009.7	SW	15	8	14.9	12.5	1007.5	SSW	20	8	16.2	14.0
12	Boulmer	-	-	-	-	-	-	-	-	-	-	-	-
13	Eskdalemuir	1011.9	SSW	18	8	13.9	12.8	1010.4	SSW	18	8	15.0	14.1
14	Aldergrove	1011.1	SSW	11	8	15.1	11.3	1008.6	SSW	14	8	17.6	15.0
15	Shap	1014.3	SW	18	8	14.6	13.3	1013.5	SW	24	8	14.9	13.7
16	Leeming	1015.4	S	13	8	16.2	11.4	1014.1	SSW	16	2	19.7	12.6
17	Ronaldsway	1013.7	SW	14	7	15.9	14.3	1012.1	SSW	21	8	16.4	15.2
18	Bridlington	1016.6	SSW	11	8	16.1	11.6	1015.4	SW	17	3	20.2	12.2
19	Crosby	1016.4	SW	19	7	17.4	13.2	1015.7	SW	19	7	19.1	13.1
20	Valley	1016.2	SSW	22	8	16.4	14.8	1015.1	S	26	8	17.4	15.2
21	Waddington	1018.7	SW	12	4	15.9	11.3	1017.5	SW	15	8	21.0	12.9
22	Shawbury	1018.1	SSW	8	8	15.7	11.9	1017.2	SSW	15	7	19.6	13.3
23	Weybourne	1019.9	SSW	10	0	15.2	10.4	1018.9	SSW	16	0	21.4	12.6
24	Bedford	1020.9	SSW	6	1	13.4	10.3	1019.7	SW	13	2	21.9	12.7
25	Aberporth	1018.3	SSW	11	7	15.6	13.5	1017.4	SW	20	6	19.2	13.2
26	Sennybridge	1019.5	SW	11	8	14.1	12.4	1018.8	SW	15	8	16.5	13.6
27	Wattisham	1021.4	SW	5	0	13.6	10.9	1020.5	SW	13	6	21.5	11.5
28	Almondsbury	1021.0	SSW	7	6	15.1	11.7	1020.3	SSW	10	6	20.9	13.6
29	Heathrow	1021.8	SSW	6	0	14.9	12.6	1021.2	SSW	13	3	21.8	11.7
30	Manston	1022.6	SW	8	0	14.0	12.1	1022.2	SW	12	7	21.3	12.0
31	Chivenor	1021.2	SSW	9	7	15.5	13.2	1020.3	W	13	4	21.0	14.4
32	Exeter	1022.0	S	5	6	13.5	12.4	1020.8	SW	11	0	21.5	14.6
33	Herstmonceux	1022.8	WSW	2	7	13.7	13.3	1022.7	WSW	7	7	20.1	13.1
34	Hurn	1022.4	WSW	6	0	14.8	13.0	1022.1	WSW	10	5	20.1	13.8
35	Camborne	1022.2	SSW	7	7	15.6	14.3	1021.1	SSW	14	7	19.1	14.3

Daily Weather Summary for Friday 30 August 2019

Selected European readings at (L) 0000 and (R) 1200 UTC

STATIONS		0000 UTC						1200 UTC					
NO	SITE	PRESS	WDIR	WSPD	CLOUD	TEMP	TDEW	PRESS	WDIR	WSPD	CLOUD	TEMP	TDEW
1	Murmansk	1017.5	SSW	12	7	12.2	11.4	1014.2	S	14	2	20.4	13.8
2	Helsinki	1015.7	SE	6	7	18.7	16.2	1017.1	SW	6	8	21.3	19.6
3	Stockholm	1015.0	WSW	4	-	16.5	15.5	1018.9	W	10	-	20.2	11.7
4	Oslo	1014.0	NNE	2	-	11.2	10.6	1015.1	SSW	10	7	18.0	13.3
5	Reykjavik	1001.4	WSW	2	8	7.7	6.0	-	-	-	5	-	-
6	Moscow	1023.6	-	0	0	11.6	7.8	1020.9	-	0	0	24.8	5.7
7	Kiev	1022.3	-	0	0	14.2	8.2	1020.9	E	4	3	27.8	6.7
8	Warsaw	1018.6	NW	6	5	23.3	16.4	1021.7	NE	4	6	28.9	17.5
9	Berlin	1020.8	N	6	-	22.8	16.3	1022.1	NE	4	-	28.1	15.3
10	De Bilt	1022.5	SSW	2	4	10.7	10.3	1022.7	SSW	10	7	22.0	11.9
11	Dublin	1014.1	SSW	12	6	15.9	11.3	1011.7	SW	14	7	17.9	13.3
12	Cork	1015.7	SW	16	7	15.3	13.8	1014.3	SSW	17	7	16.2	14.3
13	Sofia	1019.5	-	0	0	16.6	7.9	1016.1	ENE	4	3	29.4	9.0
14	Belgrade	1017.3	ESE	2	0	23.9	11.2	1018.2	W	2	3	32.7	13.8
15	Budapest	1019.1	NW	2	-	20.5	14.6	1019.5	E	10	-	30.0	13.7
16	Prague	1021.4	N	2	-	17.8	15.7	1021.0	NNE	2	4	29.4	14.9
17	Munich	1021.7	S	4	0	18.6	15.4	1020.3	E	6	1	27.1	14.1
18	Strasbourg	1021.4	WNW	6	-	19.8	15.9	1021.1	SE	3	-	29.4	15.9
19	Paris	1023.9	NNE	5	0	16.3	8.3	1022.8	N	3	3	25.1	9.8
20	Jersey	1023.9	WSW	3	0	12.8	11.5	1022.7	S	4	0	20.8	10.2
21	Milan	1018.7	E	2	-	23.8	18.6	1019.5	ESE	3	-	30.7	18.3
22	Marseille	1018.3	SE	6	-	23.5	21.0	1018.2	W	7	-	31.5	19.2
23	Bordeaux	1021.7	NW	3	-	18.5	16.1	1020.1	E	3	-	30.3	16.3
24	Rome	1017.5	N	2	-	21.4	20.5	1017.4	WSW	8	1	30.2	21.0
25	Ajaccio	1018.2	NE	5	-	22.4	19.6	1018.6	SSW	10	-	29.7	23.2
26	Barcelona	1019.6	N	4	6	24.9	19.3	1019.8	S	5	2	31.0	19.0
27	Majorca	1019.4	ENE	5	7	22.5	21.2	1019.1	WSW	13	3	31.3	17.4
28	Madrid	1018.4	NE	3	2	24.0	11.9	1016.1	S	6	1	32.0	13.4
29	Lisbon	1019.0	-	-	-	20.0	14.4	1018.4	-	-	-	28.3	14.2
30	Athens	1014.8	N	3	-	25.1	7.7	1015.4	NNE	11	0	31.4	8.2
31	Malta	1016.5	NNW	1	6	25.2	22.2	1016.4	ESE	8	4	30.4	21.9
32	Gibraltar	1019.8	E	8	5	23.7	22.1	1019.9	ESE	12	2	25.4	21.9

Daily Weather Summary for Friday 30 August 2019

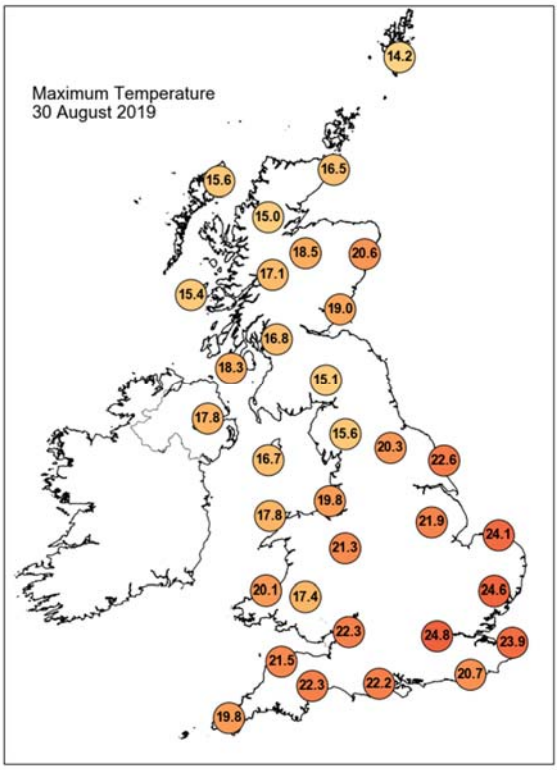

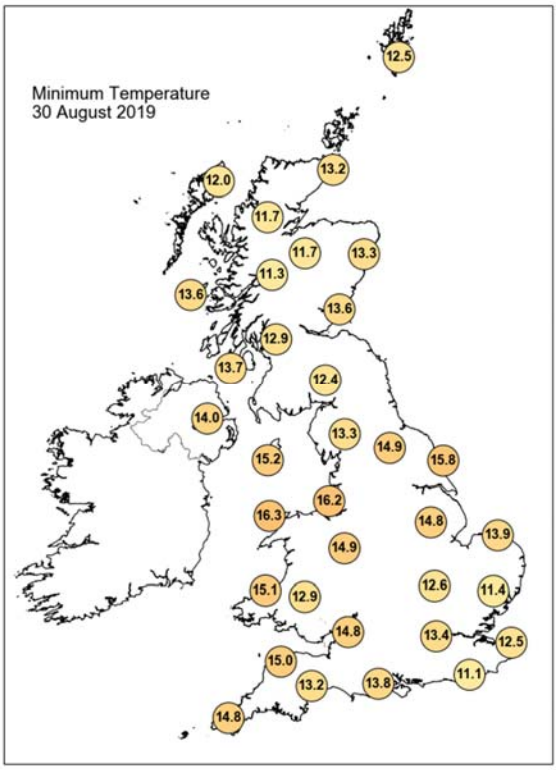

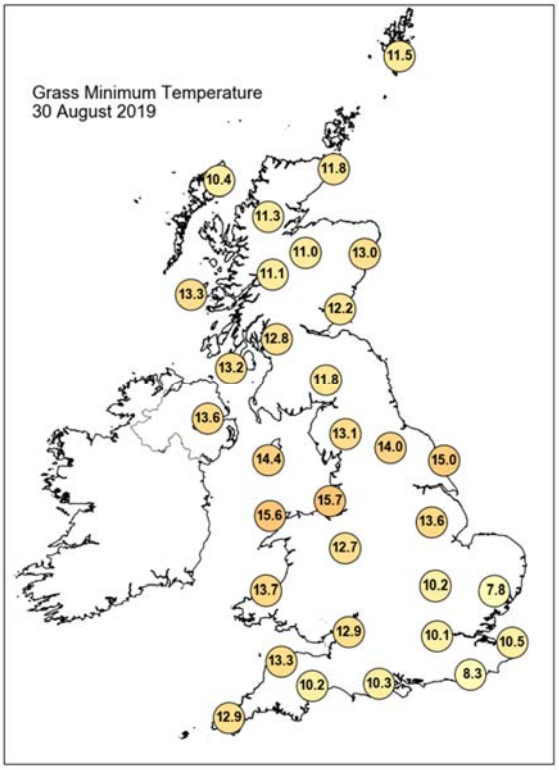

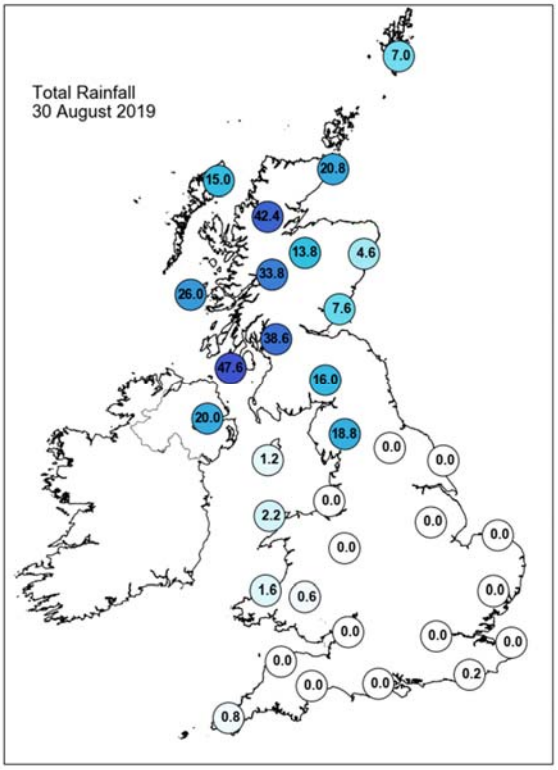

Daily Weather Summary for Friday 30 August 2019

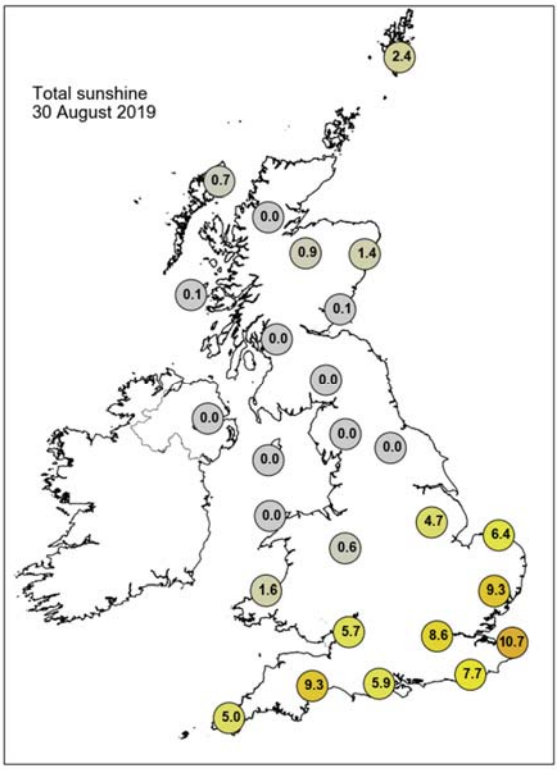

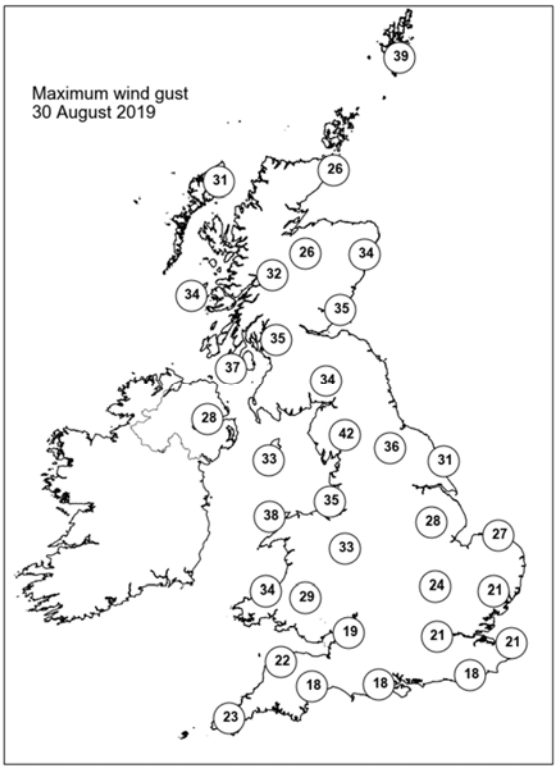

None of the selected stations observed a day of sleet or snow falling or non-zero snow depth at 0900 UTC.

Daily Weather Summary for Saturday 31 August 2019

This day's summary created 07/09/2019 03:00

Summary of the UK Weather for Saturday 31 August 2019

Scotland and Northern Ireland were generally cloudy during the early hours with outbreaks of rain, some very heavy. Rain also moved in across the far west of England and Wales towards the morning, but elsewhere across England and Wales it remained dry, with the clearest weather lingering towards the southeast. It was rather windy in places, especially across the north and west of England and parts of Wales.

Cloud and rain, heavy and persistent, continued to move away north- eastwards across Scotland during the day. Meanwhile, a narrowing band of rain moved eastwards across England and Wales, clearing away from east and southeast England by the evening. Ahead of the band of cloud and rain, it was a mostly sunny and warm start to the day. It turned cooler and fresher from the west, with a mixture of sunny spells and scattered showers following on behind across much of Northern Ireland, western Scotland, northern England and north Wales during the afternoon, with a brisk west to north-westerly wind.

Daily Extremes

Highest Maximum	**26.1°C** Manston (Kent, 49mAMSL)
Lowest Maximum	**10.0°C** Loch Glascarnoch (Ross & Cromarty, 269mAMSL)
Highest Minimum	**16.5°C** Colwyn Bay (Clwyd, 36mAMSL)
Lowest Minimum	**8.6°C** Charlwood (Surrey, 67mAMSL)
Lowest Grass Minimum	**3.8°C** Goudhurst (Kent, 85mAMSL)
Most Rainfall	**51.6mm** Knockanrock (Ross & Cromarty, 244mAMSL)
Most Sunshine	**9.2hr** Whitby (North Yorkshire, 41mAMSL)
Highest Gust	**53Kt 61mph** Capel Curig No 3 (Gwynedd, 216mAMSL)
Highest Gust (mountain)	**58Kt 67mph** Great Dun Fell No 2 (Cumbria, 847mAMSL)
Greatest Snow Depth at 0900 UTC	No non-zero values

mAMSL refers to station elevation in metres above mean sea level

Daily Weather Summary for Saturday 31 August 2019

North Atlantic and Europe analysis charts and satellite images at 0000 UTC

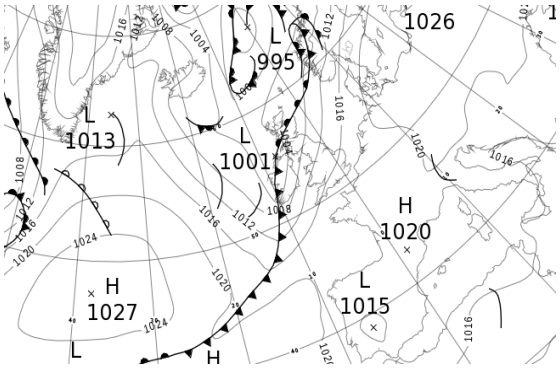



North Atlantic and Europe analysis charts and satellite images at 1200 UTC

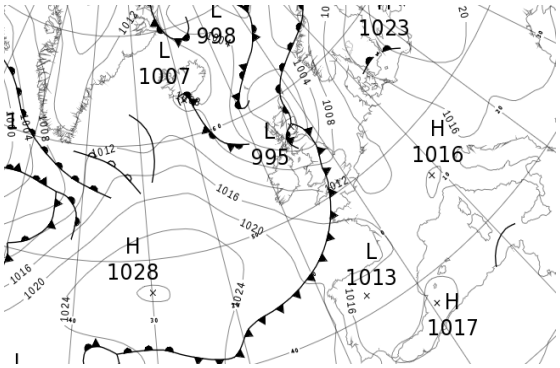



All satellite imagery copyright Met Office and EUMETSAT (European Organisation for the Exploitation of Meteorological Satellites). These show infra-red images from the geostationary MSG satellite. The rainfall rates are derived from both rain-radar and satellite data.

Daily Weather Summary for Saturday 31 August 2019

UK satellite and rain-radar precipitation rates at (L) 0000 and (R) 1200 UTC



UK wind speed and direction at (L) 0000 and (R) 1200 UTC

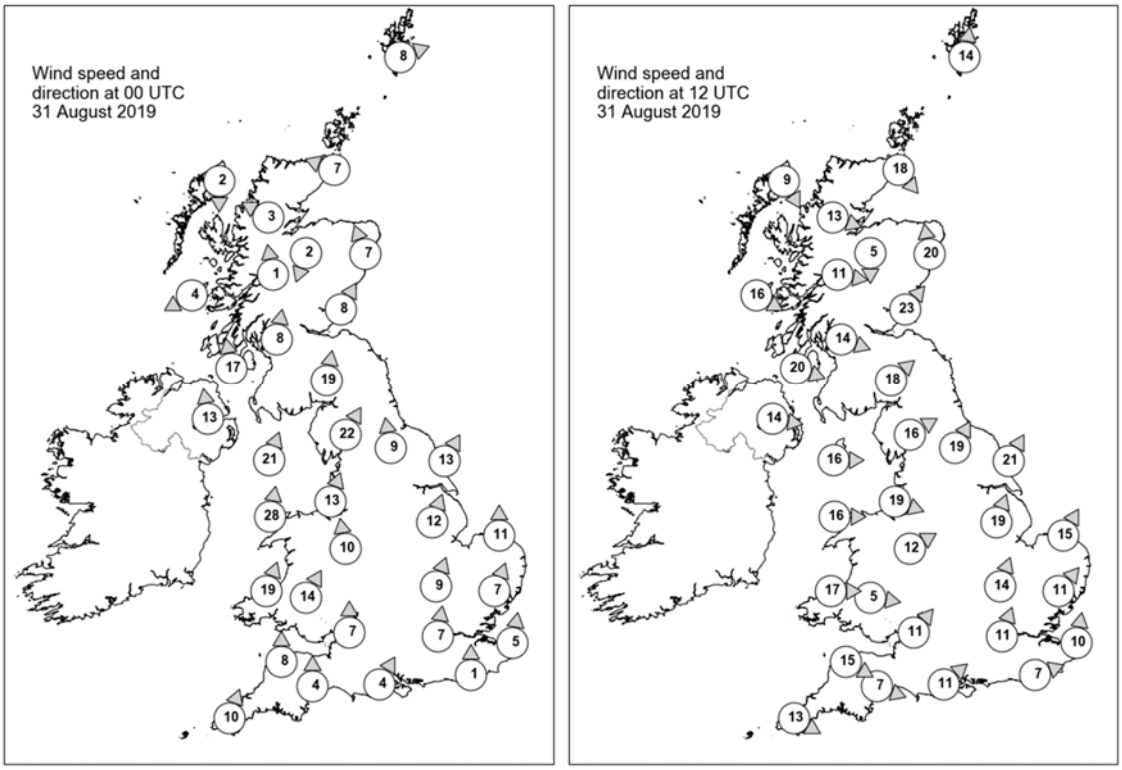

Daily Weather Summary for Saturday 31 August 2019

Selected UK readings at (L) 0000 and (R) 1200 UTC

STATIONS		0000 UTC						1200 UTC					
NO	SITE	PRESS	WDIR	WSPD	CLOUD	TEMP	TDEW	PRESS	WDIR	WSPD	CLOUD	TEMP	TDEW
1	Lerwick	1005.5	WSW	8	7	10.7	9.8	995.4	S	14	8	12.6	12.5
2	Wick	1004.8	ESE	7	8	12.3	11.9	995.9	NW	18	8	10.7	10.5
3	Stornoway	1004.1	N	2	8	10.6	10.0	999.9	NNW	9	8	12.5	9.6
4	Loch Glascarnoch	1004.7	ESE	3	8	10.5	9.6	999.6	WNW	13	8	8.8	7.4
5	Aviemore	1003.8	NNE	2	8	11.9	11.6	996.7	N	5	8	10.7	9.0
6	Dyce	1004.9	SSE	7	7	14.8	14.2	994.8	S	20	7	15.5	12.6
7	Tulloch Bridge	1004.0	S	1	8	11.6	11.4	999.4	W	11	8	9.8	8.4
8	Tiree	1002.3	ENE	4	8	12.6	12.0	1002.7	WNW	16	8	13.2	9.8
9	Leuchars	1005.3	SSW	8	8	15.9	14.3	995.1	SW	23	5	16.8	13.1
10	Bishopton	1004.4	S	8	8	15.2	14.5	1000.6	WNW	14	7	14.7	10.1
11	Machrihanish	1003.1	S	17	8	15.1	14.5	1003.7	WNW	20	7	13.2	11.0
12	Boulmer	-	-	-	-	-	-	-	-	-	-	-	-
13	Eskdalemuir	1007.6	S	19	8	14.5	13.6	1001.5	SW	18	7	14.4	9.4
14	Aldergrove	1003.9	S	13	8	15.4	14.0	1005.9	W	14	2	15.3	9.0
15	Shap	1009.6	SSW	22	8	15.0	12.8	1004.1	WSW	16	1	14.7	11.2
16	Leeming	1011.3	S	9	8	16.8	12.1	1004.7	SSW	19	8	17.2	11.9
17	Ronaldsway	1008.0	SSW	21	8	16.2	14.7	1006.8	W	16	3	16.3	10.6
18	Bridlington	1012.5	SSW	13	6	17.8	12.4	1005.1	SSW	21	7	20.2	11.6
19	Crosby	1011.2	SSW	13	8	17.5	12.9	1007.8	WNW	19	7	15.6	11.7
20	Valley	1009.4	S	28	7	16.8	14.4	1008.8	W	16	7	15.8	11.2
21	Waddington	1014.2	SSW	12	7	16.9	13.6	1007.0	SSW	19	7	19.9	12.0
22	Shawbury	1012.9	S	10	8	16.4	12.0	1008.0	WSW	12	2	17.3	12.5
23	Weybourne	1015.4	S	11	3	16.2	12.4	1008.5	SSW	15	0	22.2	12.7
24	Bedford	1015.8	SSW	9	4	14.2	11.2	1008.1	SSW	14	-	21.0	11.2
25	Aberporth	1012.2	SSW	19	7	16.1	13.0	1010.6	W	17	7	14.7	11.1
26	Sennybridge	1014.1	SSW	14	8	14.6	11.0	1010.1	W	5	3	14.7	10.3
27	Wattisham	1016.7	SSW	7	1	13.8	11.1	1009.4	SW	11	5	22.0	12.5
28	Almondsbury	1015.7	S	7	8	15.3	12.9	1010.2	SW	11	6	16.0	15.0
29	Heathrow	1017.0	S	7	1	14.4	11.3	1009.9	SSW	11	0	23.4	10.7
30	Manston	1018.0	S	5	0	14.3	12.7	1010.1	S	10	7	25.5	13.4
31	Chivenor	1015.5	S	8	8	16.1	13.3	1011.9	WNW	15	4	17.1	11.9
32	Exeter	1016.3	S	4	4	13.6	12.7	1011.4	WNW	7	8	16.5	13.8
33	Herstmonceux	1018.0	S	1	0	12.3	11.7	1011.1	WSW	7	1	20.8	14.1
34	Hurn	1017.0	SSW	4	1	15.1	14.0	1011.4	SW	11	8	18.5	13.9
35	Camborne	1015.5	SSW	10	7	16.1	12.8	1013.7	WNW	13	7	16.8	11.4

Daily Weather Summary for Saturday 31 August 2019

Selected European readings at (L) 0000 and (R) 1200 UTC

STATIONS		0000 UTC						1200 UTC					
NO	SITE	PRESS	WDIR	WSPD	CLOUD	TEMP	TDEW	PRESS	WDIR	WSPD	CLOUD	TEMP	TDEW
1	Murmansk	1013.1	S	12	8	13.6	12.8	1010.8	S	8	7	18.5	13.3
2	Helsinki	1019.7	SW	4	5	14.2	14.2	1020.3	SSW	8	7	20.9	13.6
3	Stockholm	1019.6	S	4	-	14.4	11.3	1018.3	S	6	-	22.7	13.9
4	Oslo	1013.7	SSW	10	-	16.7	13.8	1014.3	S	10	8	18.1	14.8
5	Reykjavik	-	-	-	6	-	-	1008.1	NNW	4	8	8.8	4.5
6	Moscow	1022.1	-	0	8	13.2	12.5	1020.6	ENE	2	3	23.8	12.3
7	Kiev	1020.4	WSW	6	7	20.5	3.8	1017.9	W	6	3	29.5	15.2
8	Warsaw	1023.1	E	6	2	20.1	15.0	1021.0	ESE	6	4	28.2	15.2
9	Berlin	1019.7	E	4	-	21.5	16.5	1015.7	S	8	-	32.0	14.3
10	De Bilt	1019.1	ESE	2	8	11.7	11.3	1012.0	S	8	4	25.3	14.4
11	Dublin	1005.8	SSW	17	7	16.8	11.6	1008.8	W	14	4	16.4	9.1
12	Cork	1006.7	SSW	19	7	15.4	14.3	1012.6	W	17	5	16.1	8.9
13	Sofia	1019.5	-	0	2	18.9	11.8	1015.1	NE	10	4	27.5	9.3
14	Belgrade	1017.3	NE	2	0	24.2	15.4	1015.5	ENE	4	1	31.8	15.7
15	Budapest	1019.6	N	4	-	22.8	15.6	1016.9	E	4	-	32.2	13.9
16	Prague	1020.7	N	2	-	19.3	15.3	1015.3	SE	6	2	29.9	15.0
17	Munich	1019.9	NE	4	0	17.3	15.6	1013.7	NNE	4	0	27.0	14.0
18	Strasbourg	1018.4	-	0	-	18.1	15.2	1013.4	SE	6	-	30.1	18.2
19	Paris	1018.3	ESE	2	0	18.6	8.0	1011.3	WSW	11	3	30.6	14.2
20	Jersey	1017.4	NE	6	0	15.2	14.0	1014.1	WSW	13	1	19.7	13.9
21	Milan	1018.8	NE	6	-	24.5	18.3	1016.6	ESE	3	-	30.7	16.5
22	Marseille	1017.4	N	3	-	23.8	14.8	1015.1	WSW	11	-	32.8	18.2
23	Bordeaux	1017.1	W	3	-	20.6	16.4	1016.4	NW	6	-	28.5	16.4
24	Rome	1016.3	NNE	3	0	21.9	18.8	1014.4	SW	11	3	30.9	20.6
25	Ajaccio	1016.9	NNE	6	-	21.7	17.1	1014.8	SSW	8	-	28.2	22.0
26	Barcelona	1016.8	N	4	6	25.0	17.4	1015.7	SSE	9	1	29.2	22.2
27	Majorca	1017.1	ENE	2	2	23.0	20.9	1015.7	SW	14	4	30.5	21.0
28	Madrid	1017.9	NNE	4	2	21.0	12.7	1013.9	SW	5	1	30.9	11.4
29	Lisbon	1017.0	-	-	-	20.6	13.6	1016.8	-	-	-	27.4	16.1
30	Athens	1014.3	N	5	-	25.7	12.1	1012.5	N	9	1	31.0	7.8
31	Malta	1015.4	E	5	2	25.6	23.2	1014.1	SSE	9	2	30.2	21.2
32	Gibraltar	1017.7	E	9	7	23.4	21.4	1017.4	ESE	13	3	25.7	21.6

Daily Weather Summary for Saturday 31 August 2019

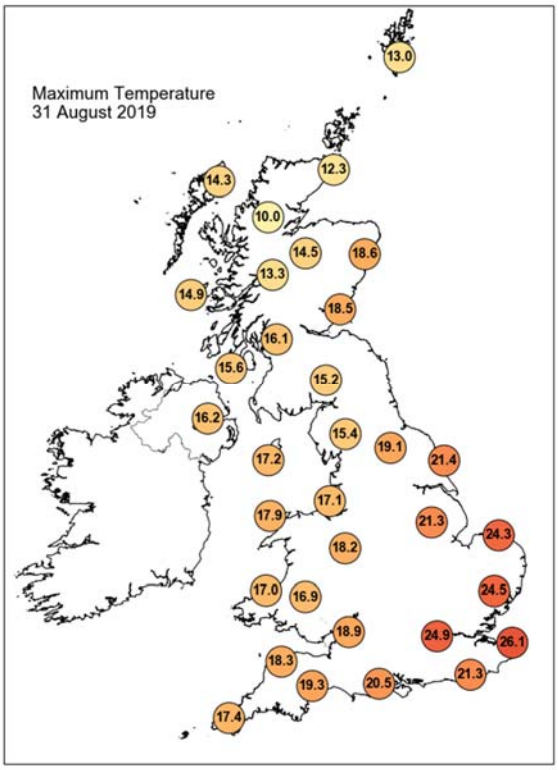

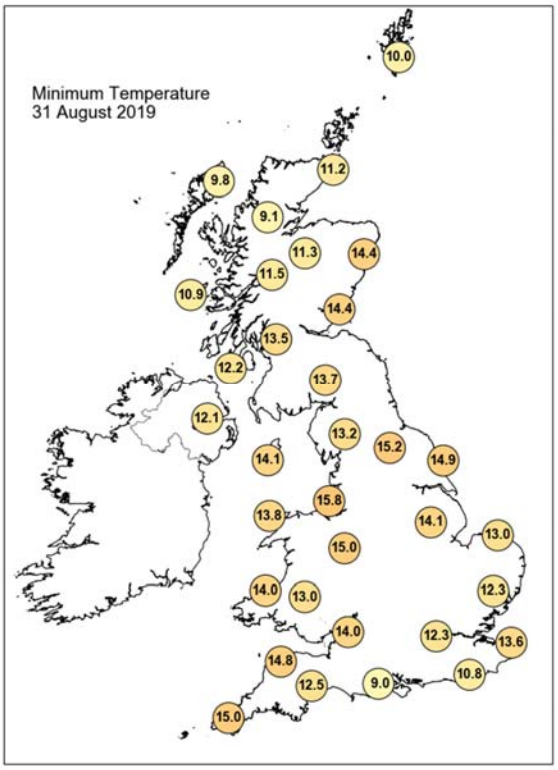

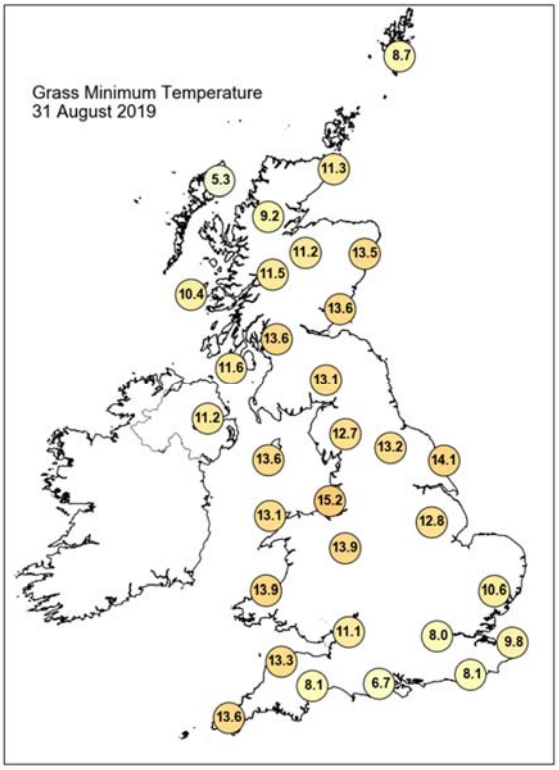

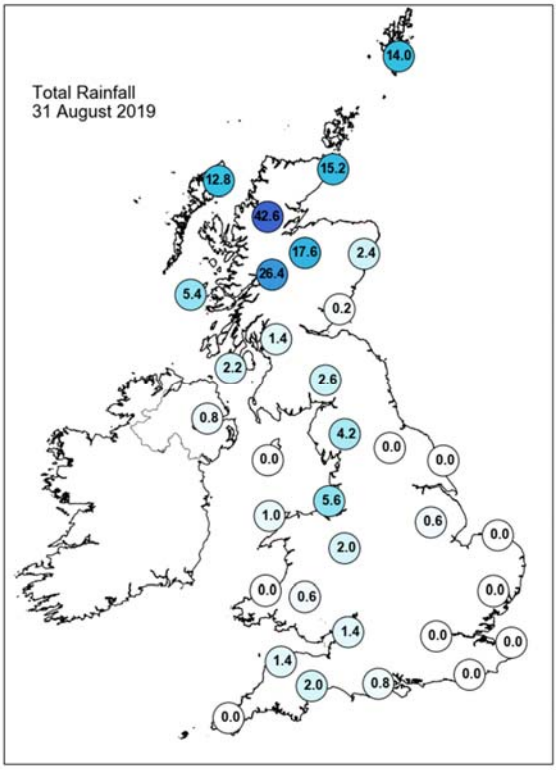

Daily Weather Summary for Saturday 31 August 2019

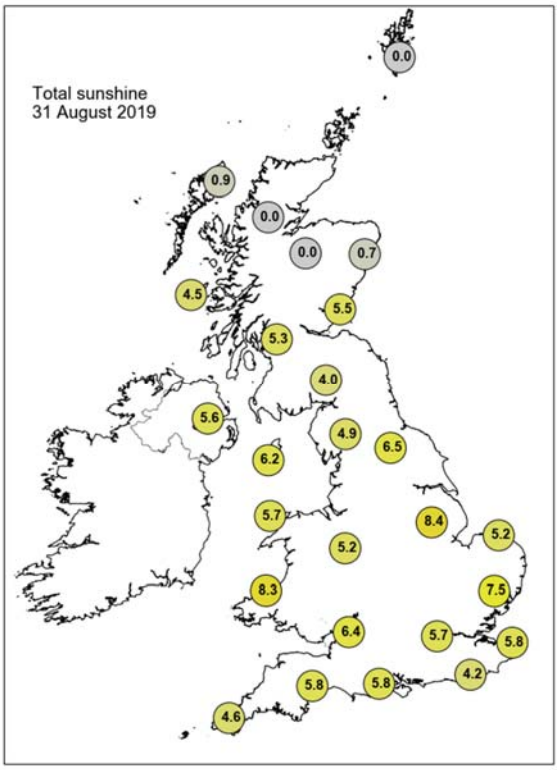

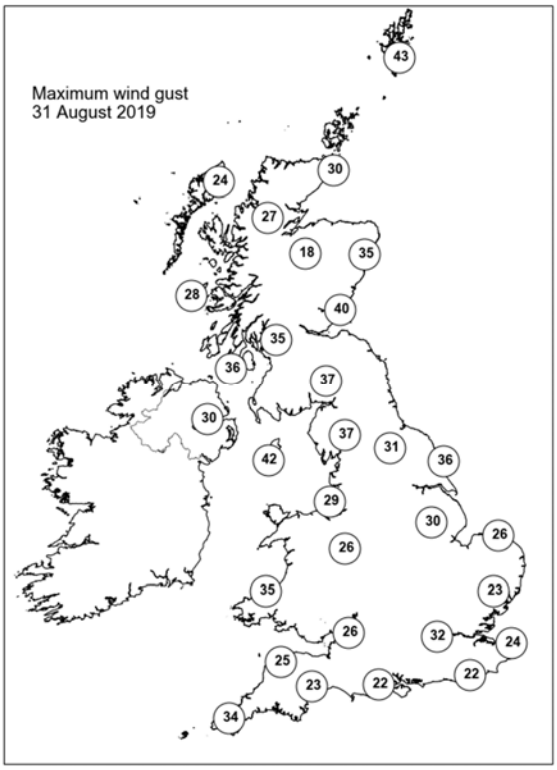

None of the selected stations observed a day of sleet or snow falling or non-zero snow depth at 0900 UTC.

Guidance Notes

UTC = Universal Coordinated Time. For the UK UTC is the same as GMT (Greenwich Mean Time).

National boundaries shown on the European station map are for illustrative purposes only.

Daily extremes

- Daily extremes have been manually confirmed by Met Office Observations Quality Management as valid observations from the live database at the time of checking. However, more extreme values may still be possible if they occur after the time of production.
- Mountain stations above 500 masl are excluded from lowest temperatures, highest gust speeds and greatest snow depths at 0900 UTC. This is because they are not considered representative of low level areas.
- Counties quoted against each station are based on historical county boundaries pre-1974 and may not reflect current administrative boundaries.

Analysis charts and satellite imagery

- The satellite imagery is infra-red imagery from the geostationary MSG satellite.
- The rainfall image is derived from satellite data from MSG and rain-radar data. This represents a snapshot of instantaneous rain-rates at 0000 UTC and 1200 UTC and so does not necessarily reflect daily accumulations in the rainfall station map.
- Any analysis charts or satellite images which are unavailable will be displayed as white space.

Station maps

- The UK maps show station data for the same set of stations presented UK data table. These stations are selected to provide good spatial coverage across the UK; they represent only a fraction of the overall UK observing network.
- Wind speed maps show wind speed in Kt and direction both averaged over the hour up to the time of observation. 1 Kt = 1.151 mph.

Hourly station data

- The data tables provide spot hourly observations from synoptic messages at 0000 and 1200 UTC. Missing data are denoted by '-'.

- Pressures are mean sea level pressure in hPa.
- For UK stations, Gibraltar and Jersey, the wind speeds and directions are both averaged over the hour up to the time of observation. However, for European stations wind speeds and directions are both averaged over a 10-minute period up to the time of observation.
- Wind speeds are in Kt. Wind directions are stored in the database every 10 degrees and have been converted to the nearest point of the compass. These give the direction the wind is blowing from, not to.
- Cloud amounts are in Oktas from 0 (clear) to 8 (overcast). 9 indicates sky obscured (eg by fog).
- Air temperature and dew point temperature are in Celsius.

Temperature maps

- Daily maximum, minimum and grass minimum temperatures are in Celsius.
- The period for the daily maximum temperature on day D is defined from 0900 UTC day D to 0900 UTC day D+1.
- The period for the daily minimum and grass minimum temperatures on day D is defined as 0900 UTC day D-1 to 0900 UTC day D.
- On any given day D the minimum will typically occur in the early hours of the morning and the maximum in early afternoon.

Rainfall, sunshine and max gust speed maps

- Daily rainfall is in mm from 0900 UTC day D to 0900 UTC day D+1.
- Daily sunshine is in hours from Kipp and Zonen CSD1 automatic sunshine records. Bright sunshine is defined as exceeding 120 W/m^2.
- Max gust speeds are the daily max gust in Kt from 0000-0000 UTC

Snow maps

- The day of snow falling map displays data from present weather sensors, showing stations which have recorded sleet or snow falling at any point in the day (0000-0000 UTC).
- The snow lying map shows level snow depth as recorded by the automatic snow depth sensors at 0900 UTC. These snow depth sensors do not record snow depth if this is less than 1cm.
- Snow depth sensors are normally operational from October to April, in the event of snow falling outside this period data availability may be limited.
- Snow maps will only be displayed if one or more of the selected stations on that date have recorded either snow falling or non-zero snow depths. If snow maps are not

displayed it is still possible that other stations in the network have recorded a day of sleet or snow falling or non-zero snow depth.